

COMHAIRLE CHONTAE NA GAILLIMHE

GALWAY COUNTY COUNCIL



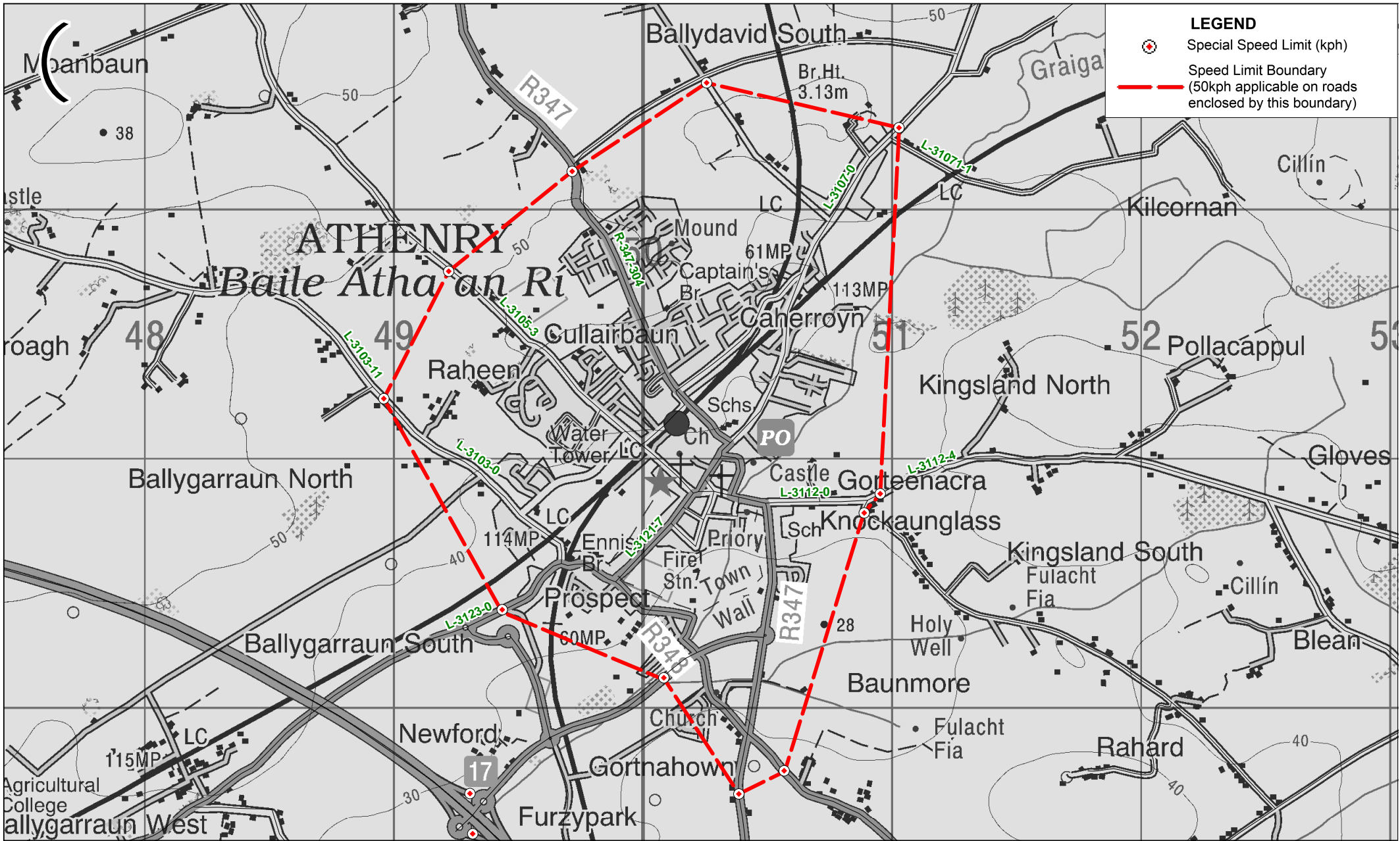
Comhairle Chontae na Gaillimhe
Galway County Council

ROAD TRAFFIC SPECIAL SPEED LIMITS
COUNTY GALWAY BYE-LAWS
2018

Location Maps

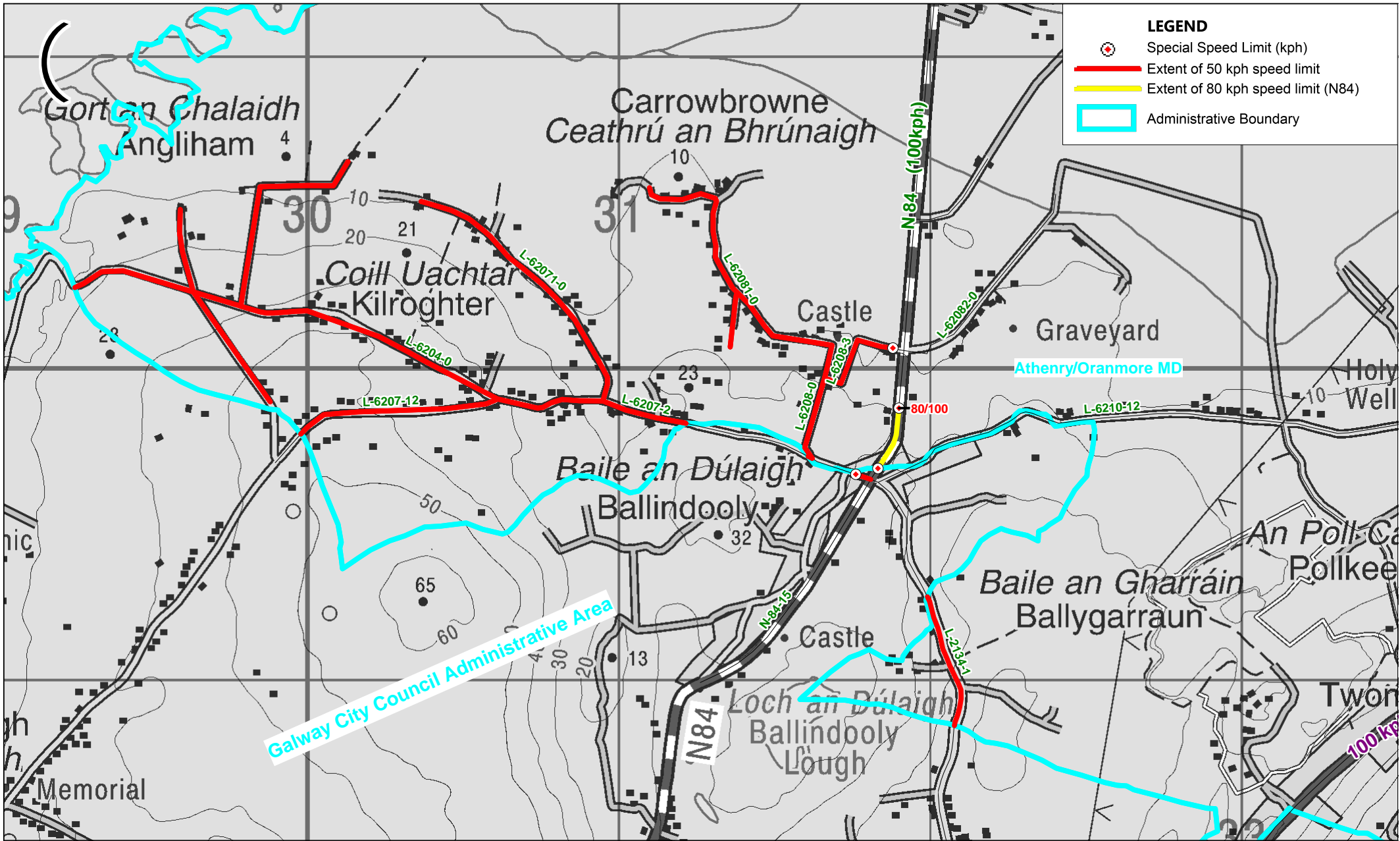
MAP INDEX

ATHENRY/ORANMORE MD	
Location	Map No.
Athenry	A/O 01
Baile an Dúlaigh	A/O 02
Baile Chláir & Environs - North	A/O 03A
Baile Chláir & Environs - South	A/O 03B
Baunmore	A/O 04
Carnmore Cross	A/O 05
Clarinbridge	A/O 06
Cluain Bú - Drumgriffin	A/O 07
Corr an Dola	A/O 08
Environs East of Galway City Boundary	A/O 09
Gorteen	A/O 10
Knockdoe (Carraghy)	A/O 11
Lackagh & Turloughmore	A/O 12
Newcastle	A/O 13
Oranmore	A/O 14
M6, Junction 17, Newford	A/O 15
M6/M18, Junction18, Rathmorrissy	A/O 16
R446 Coldwood to Oranbeg Roundabout	A/O 17




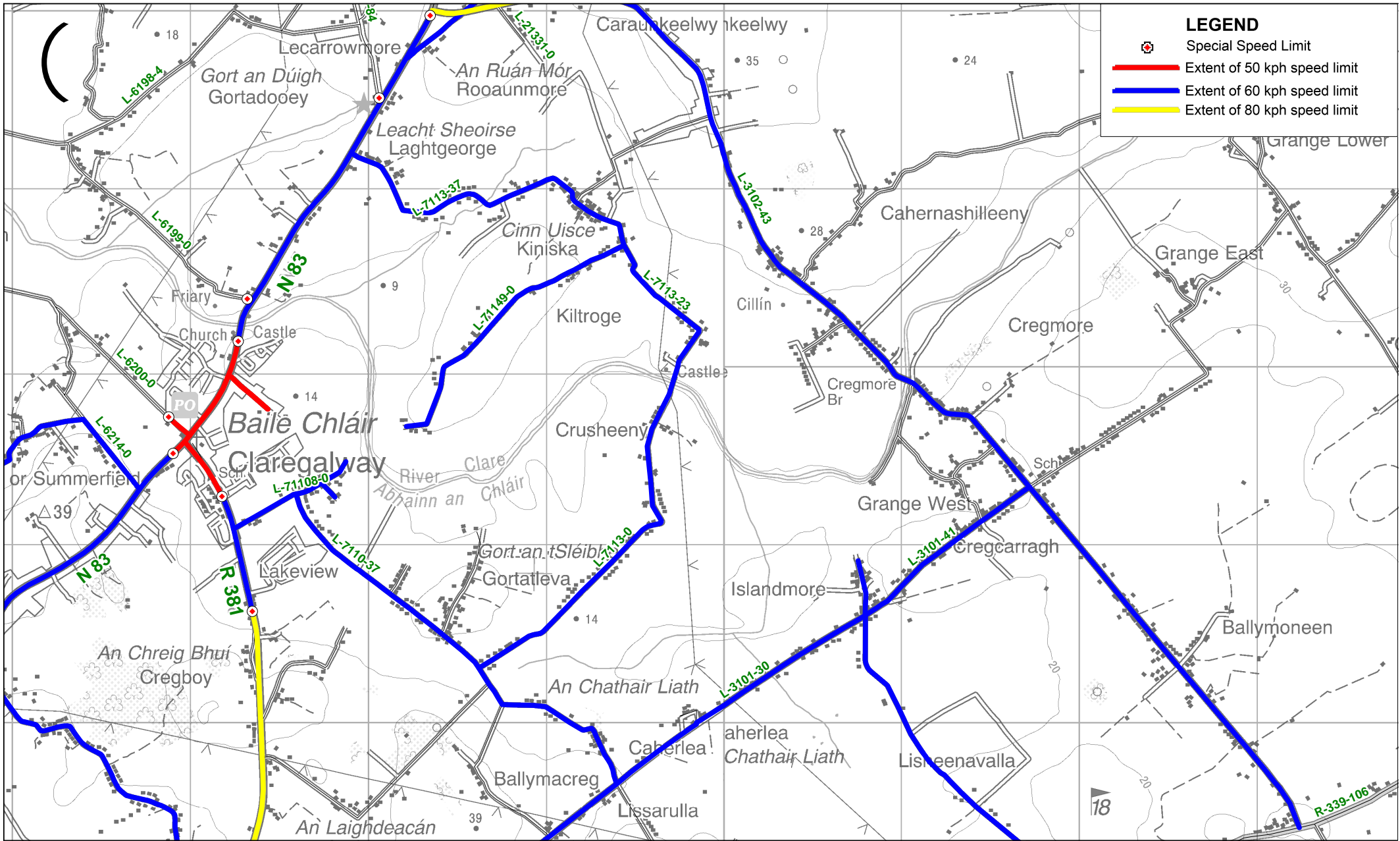
ROAD TRAFFIC SPECIAL SPEED LIMITS COUNTY GALWAY BYE-LAWS 2018

 <p>© Ordnance Survey Ireland. All rights reserved. Licence number 2010/19CCMA/Galway County Council.</p>	<p>BYE-LAW REFERENCE(S):</p>	<p>MUNICIPAL DISTRICT:</p>	<p>LOCATION:</p>	<p>MAP No:</p>
	<p>ADOPTED</p>	<p>Athenry / Oranmore</p>	<p>Athenry</p>	<p>A/O 01</p>




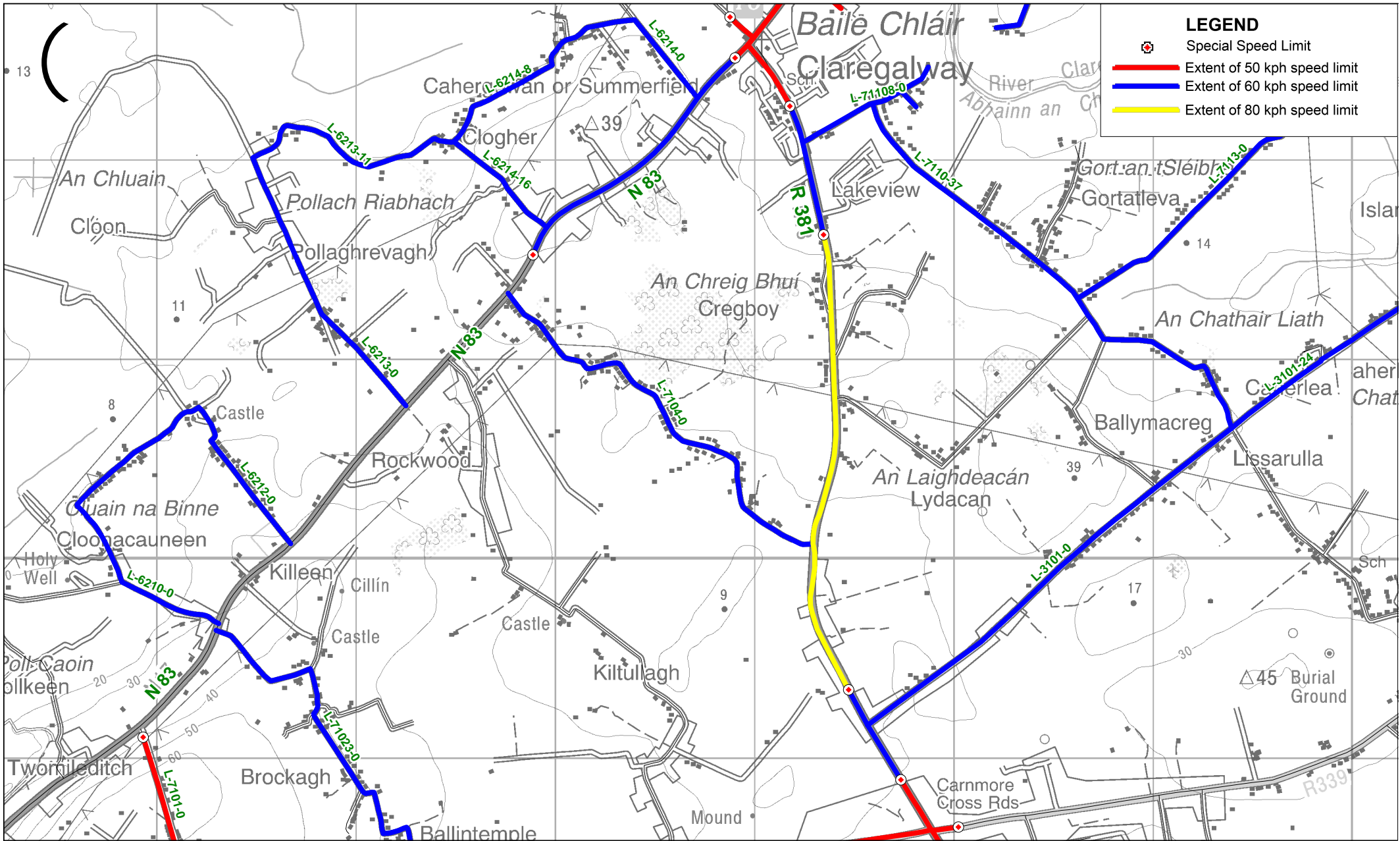
ROAD TRAFFIC SPECIAL SPEED LIMITS COUNTY GALWAY BYE-LAWS 2018

 <p>© Ordnance Survey Ireland. All rights reserved. Licence number 2010/19CCMA/Galway County Council.</p>	<p>BYE-LAW REFERENCE(S):</p>	<p>MUNICIPAL DISTRICT:</p>	<p>LOCATION:</p>	<p>MAP No:</p>
	<p>A/50/2 (a)-(e), A/80/1 (a)</p>	<p>Athenry / Oranmore</p>	<p>Baile an Dúlaigh</p>	<p>A/O 02</p>




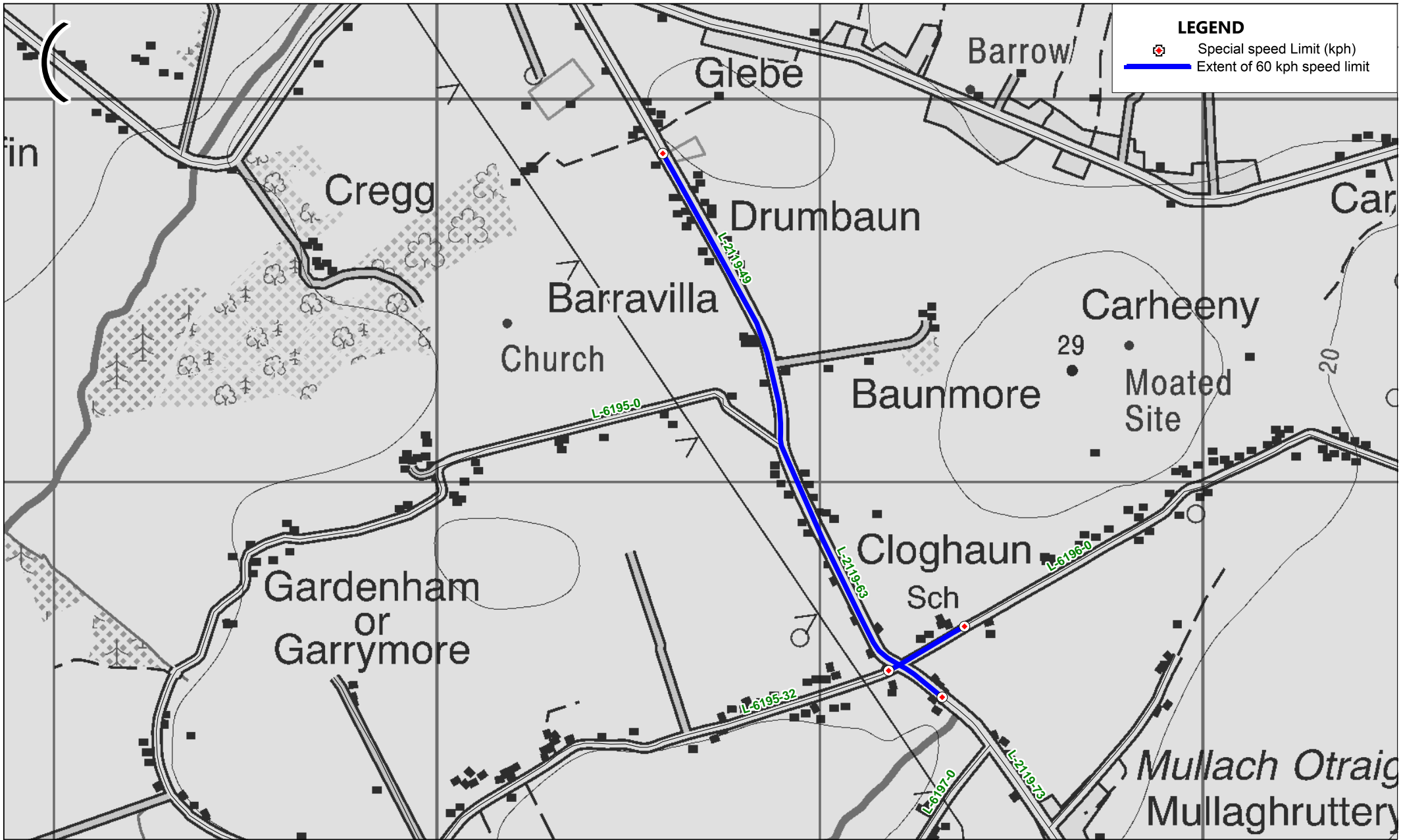
ROAD TRAFFIC SPECIAL SPEED LIMITS COUNTY GALWAY BYE-LAWS 2018

 <p>© Ordnance Survey Ireland. All rights reserved. Licence number 2010/18CCMA/Galway County Council.</p>	<p>BYE-LAW REFERENCE(S):</p> <p>A/50/3 (a)-(d), A/60/1 (a)-(e), A/60/2 (a)-(h), A/80/1 (a)</p>	<p>MUNICIPAL DISTRICT:</p> <p>Atheryn / Oranmore</p>	<p>LOCATION:</p> <p>Baile Chláir & Environs - North</p>	<p>MAP No:</p> <p>A/O 03A</p>





ROAD TRAFFIC SPECIAL SPEED LIMITS COUNTY GALWAY BYE-LAWS 2018


 <p>© Ordnance Survey Ireland. All rights reserved. Licence number 2010/18CCMA/Galway County Council.</p>	<p>BYE-LAW REFERENCE(S):</p> <p>A/50/3 (a)-(d), A/60/1 (a)-(e), A/60/2 (a)-(h), A/80/1 (a)</p>	<p>MUNICIPAL DISTRICT:</p> <p>Atherry / Oranmore</p>	<p>LOCATION:</p> <p>Baile Chláir & Environs - South</p>	<p>MAP No:</p> <p>A/O 03B</p>

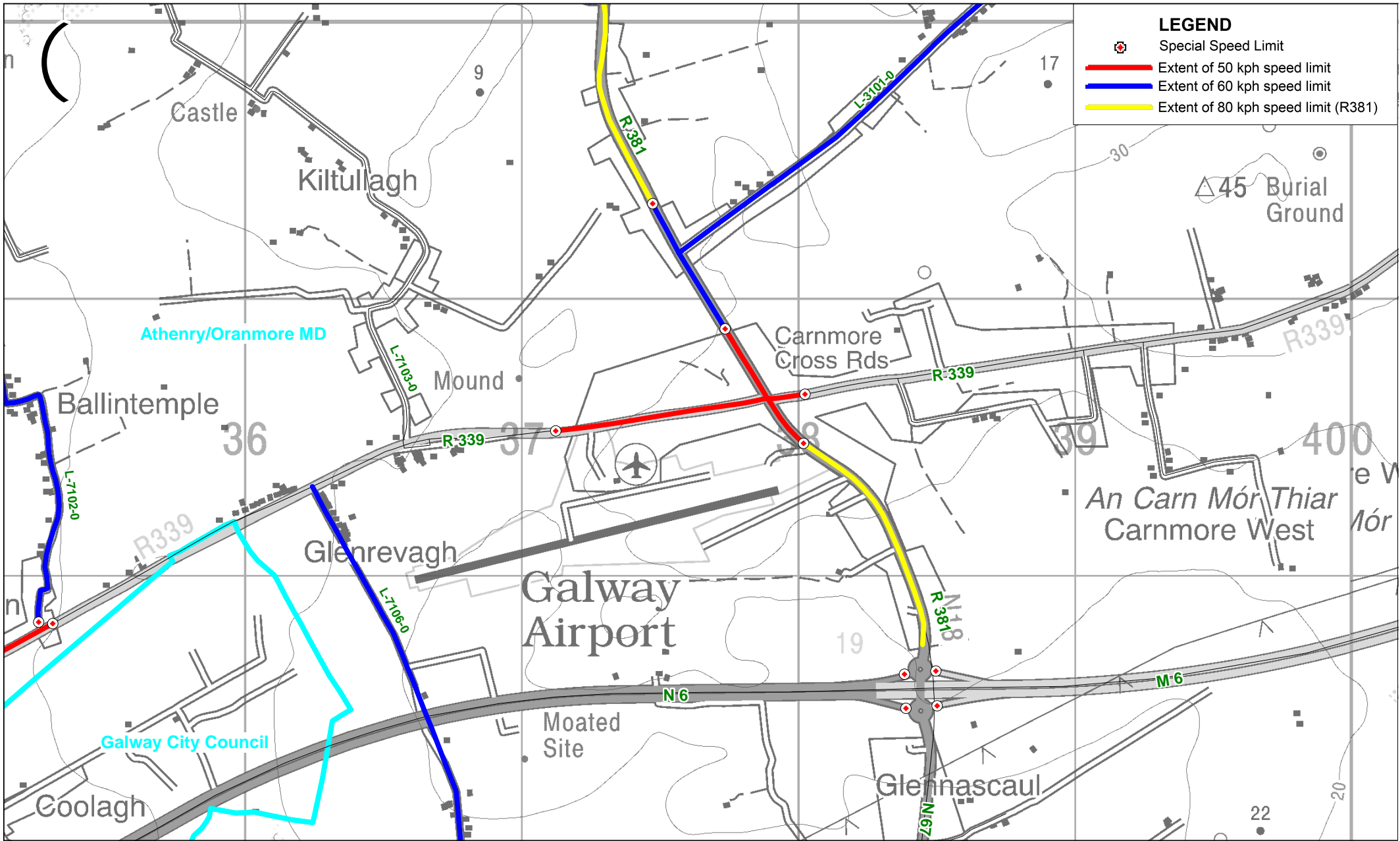


LEGEND


-  Special speed Limit (kph)
-  Extent of 60 kph speed limit

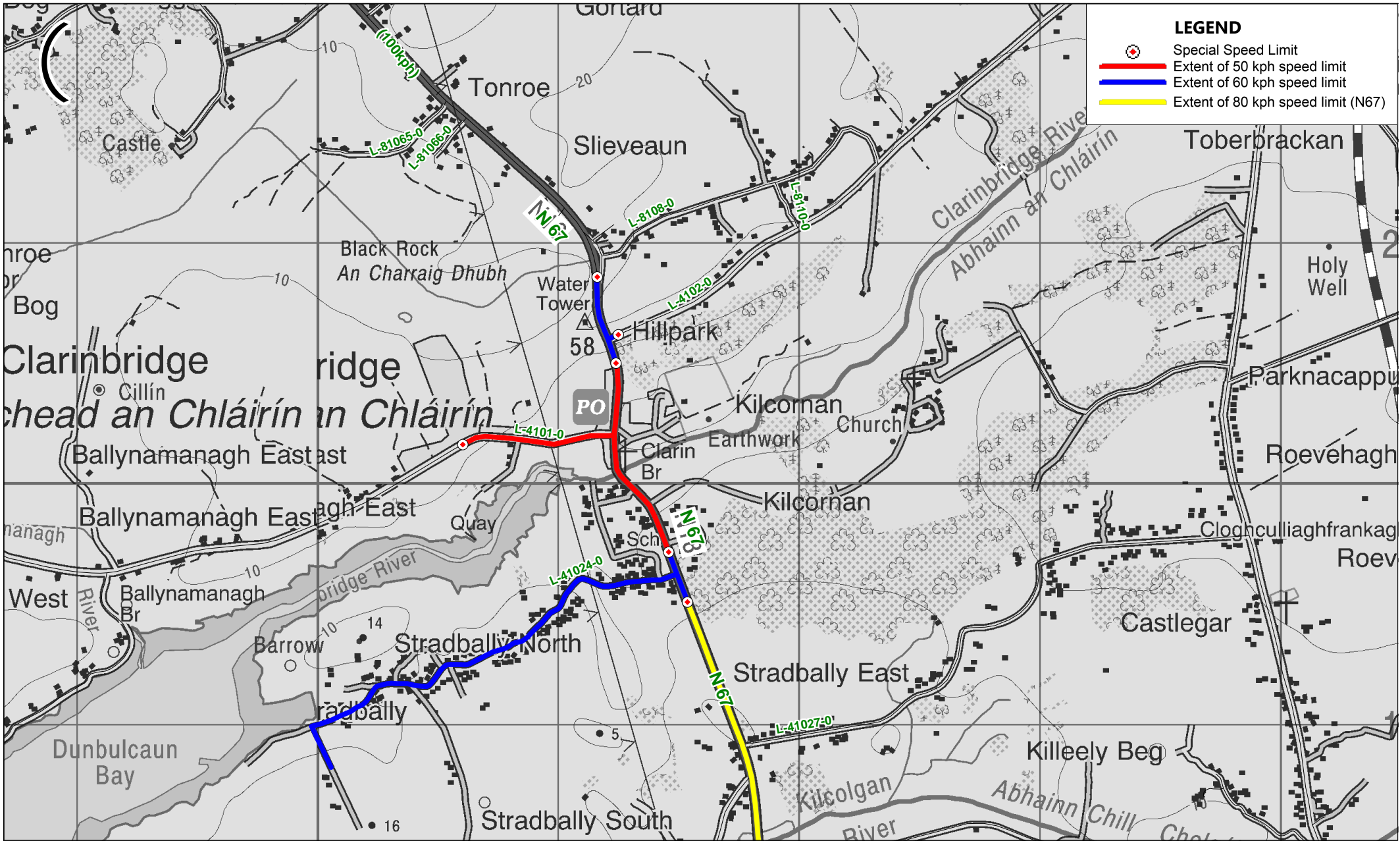
ROAD TRAFFIC SPECIAL SPEED LIMITS COUNTY GALWAY BYE-LAWS 2018

 <p>© Ordnance Survey Ireland. All rights reserved. Licence number 2010/18CCMA/Galway County Council.</p>	<p>BYE-LAW REFERENCE(S):</p>	<p>MUNICIPAL DISTRICT:</p>	<p>LOCATION:</p>	<p>MAP No:</p>
	<p>A/60/3 (a)-(c)</p>	<p>Atherry / Oranmore</p>	<p>Baunmore</p>	<p>A/O 04</p>




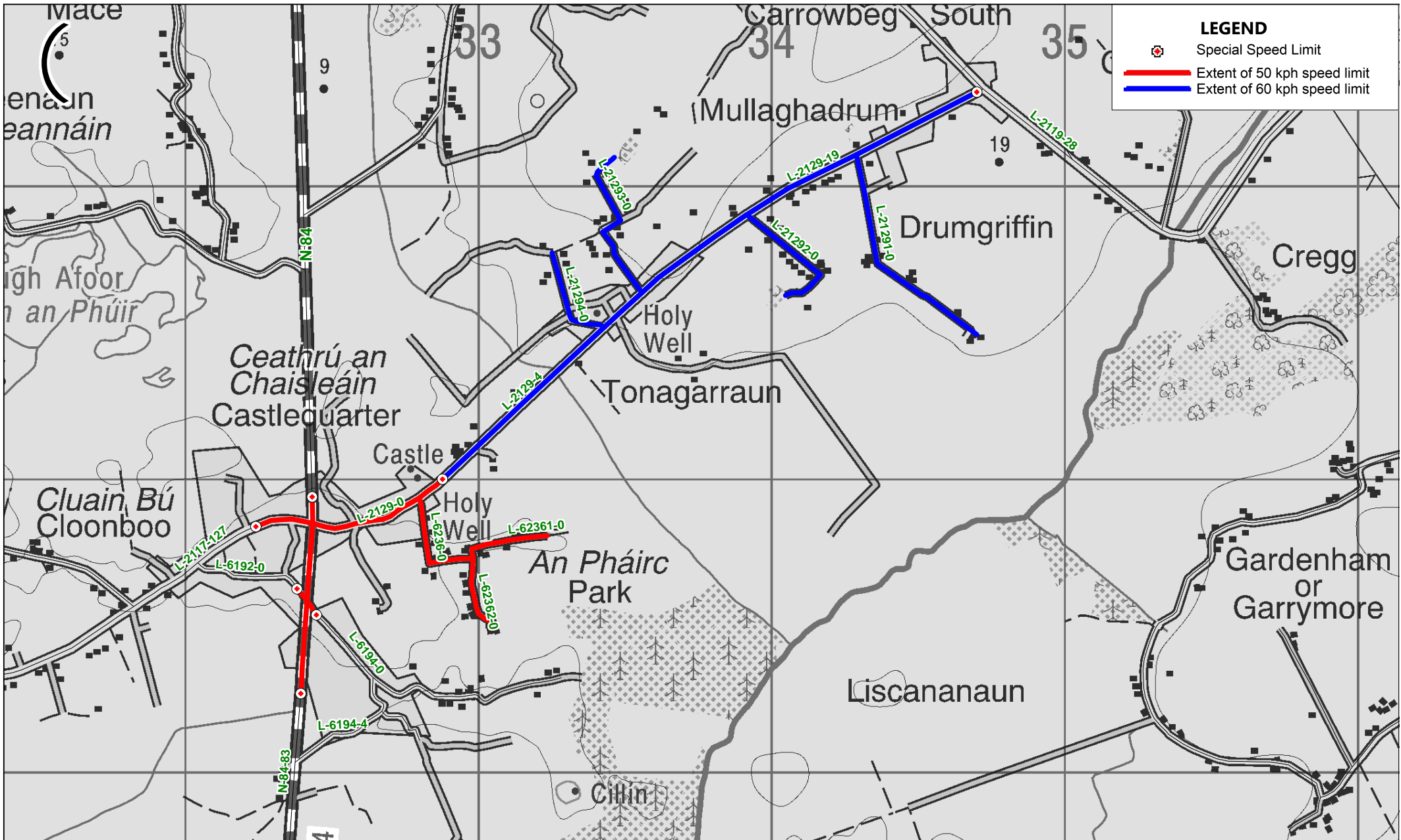
ROAD TRAFFIC SPECIAL SPEED LIMITS COUNTY GALWAY BYE-LAWS 2018

 Comhairle Chontae na Gallainne Galway County Council	© Ordnance Survey Ireland. All rights reserved. Licence number 2010/18CCMA/Galway County Council.	BYE-LAW REFERENCE(S): A/50/4 (a)-(b), A/60/4 (a)	MUNICIPAL DISTRICT: Athenry / Oranmore	LOCATION: Carnmore Cross	MAP No: A/O 05




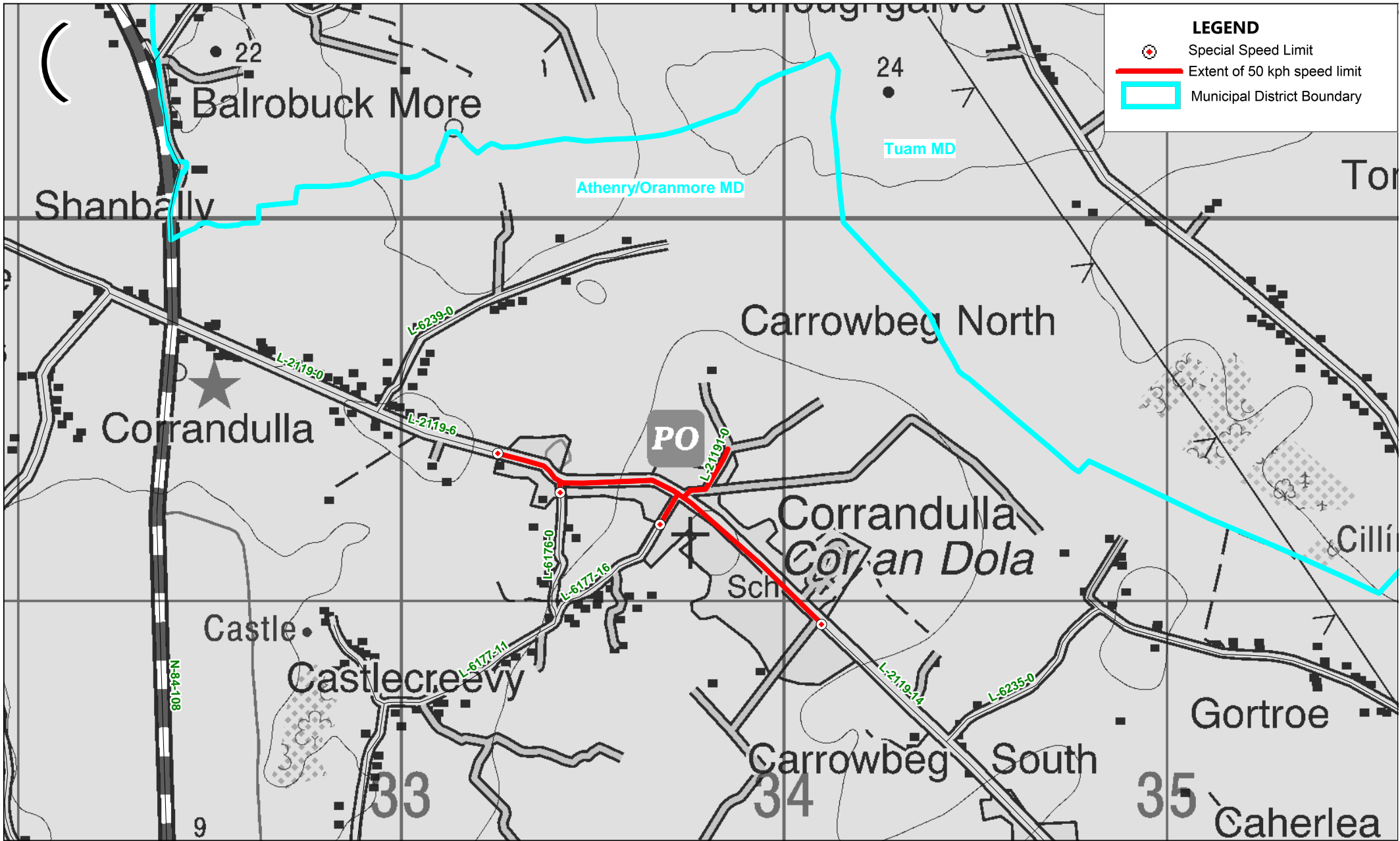
ROAD TRAFFIC SPECIAL SPEED LIMITS COUNTY GALWAY BYE-LAWS 2018

 <p>© Ordnance Survey Ireland. All rights reserved. Licence number 2010/19CCMA/Galway County Council.</p>	<p>BYE-LAW REFERENCE(S):</p>	<p>MUNICIPAL DISTRICT:</p>	<p>LOCATION:</p>	<p>MAP No:</p>
	<p>A/50/5 (a)-(c), A/60/5 (a)-(d), L/80/2 (a)</p>	<p>Athenry / Oranmore</p>	<p>Clarinbridge</p>	<p>A/O 06</p>




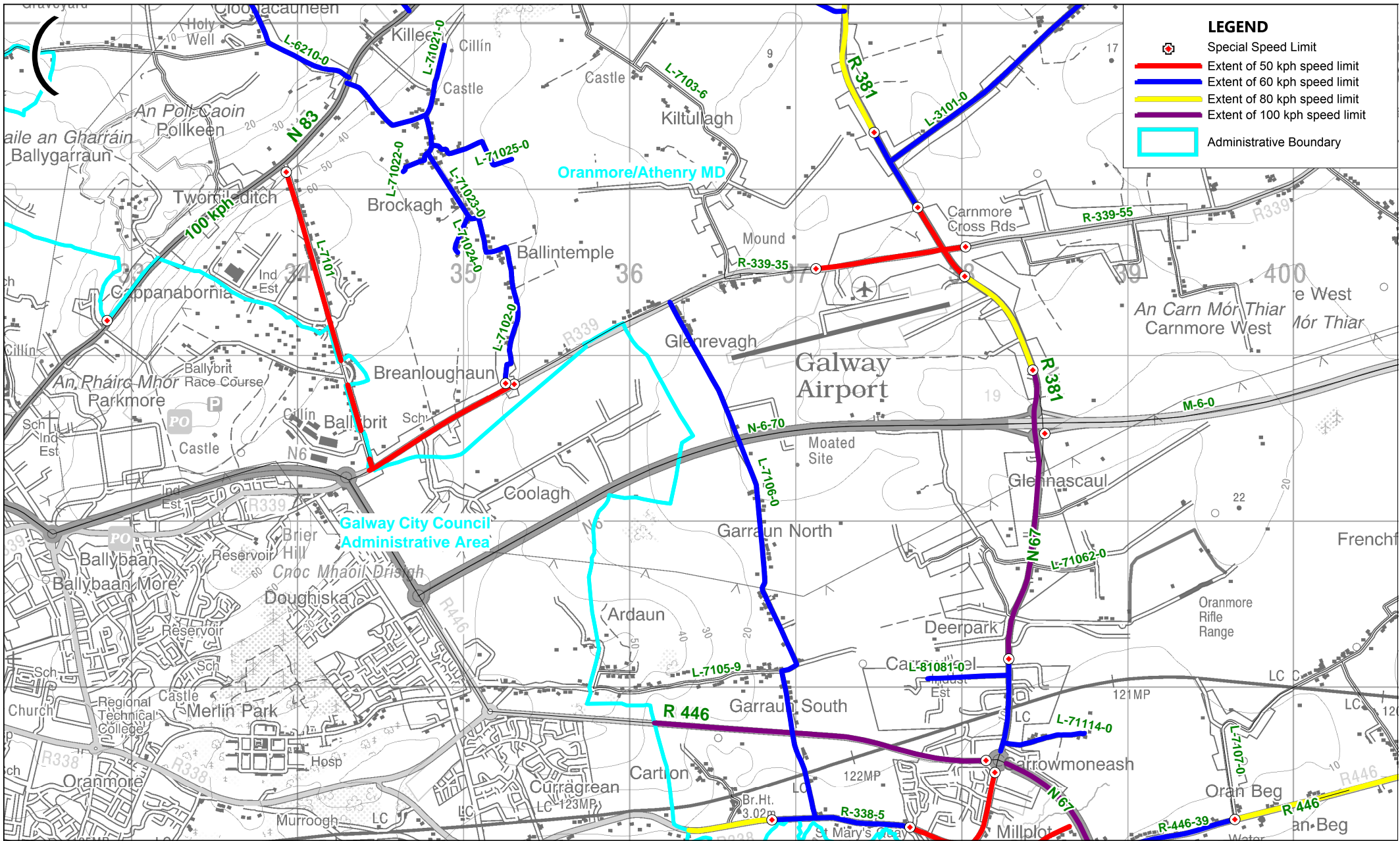
ROAD TRAFFIC SPECIAL SPEED LIMITS COUNTY GALWAY BYE-LAWS 2018

 <p>© Ordnance Survey Ireland. All rights reserved. Licence number 2010/18CCMA/Galway County Council.</p>	<p>BYE-LAW REFERENCE(S):</p>	<p>MUNICIPAL DISTRICT:</p>	<p>LOCATION:</p>	<p>MAP No:</p>
	<p>A/50/6 (a)-(f), A/60/6 (a)</p>	<p>Athenry / Oranmore</p>	<p>Cluain Bú - Drumgriffin</p>	<p>A/O 07</p>









ROAD TRAFFIC SPECIAL SPEED LIMITS COUNTY GALWAY BYE-LAWS 2018


 <p>© Ordnance Survey Ireland. All rights reserved. Licence number 2010/18CCMA/Galway County Council.</p>	<p>BYE-LAW REFERENCE(S):</p>	<p>MUNICIPAL DISTRICT:</p>	<p>LOCATION:</p>	<p>MAP No:</p>
	<p>A/50/7 (a)-(d)</p>	<p>Athenry / Oranmore</p>	<p>Corr an Dola</p>	<p>A/O 08</p>

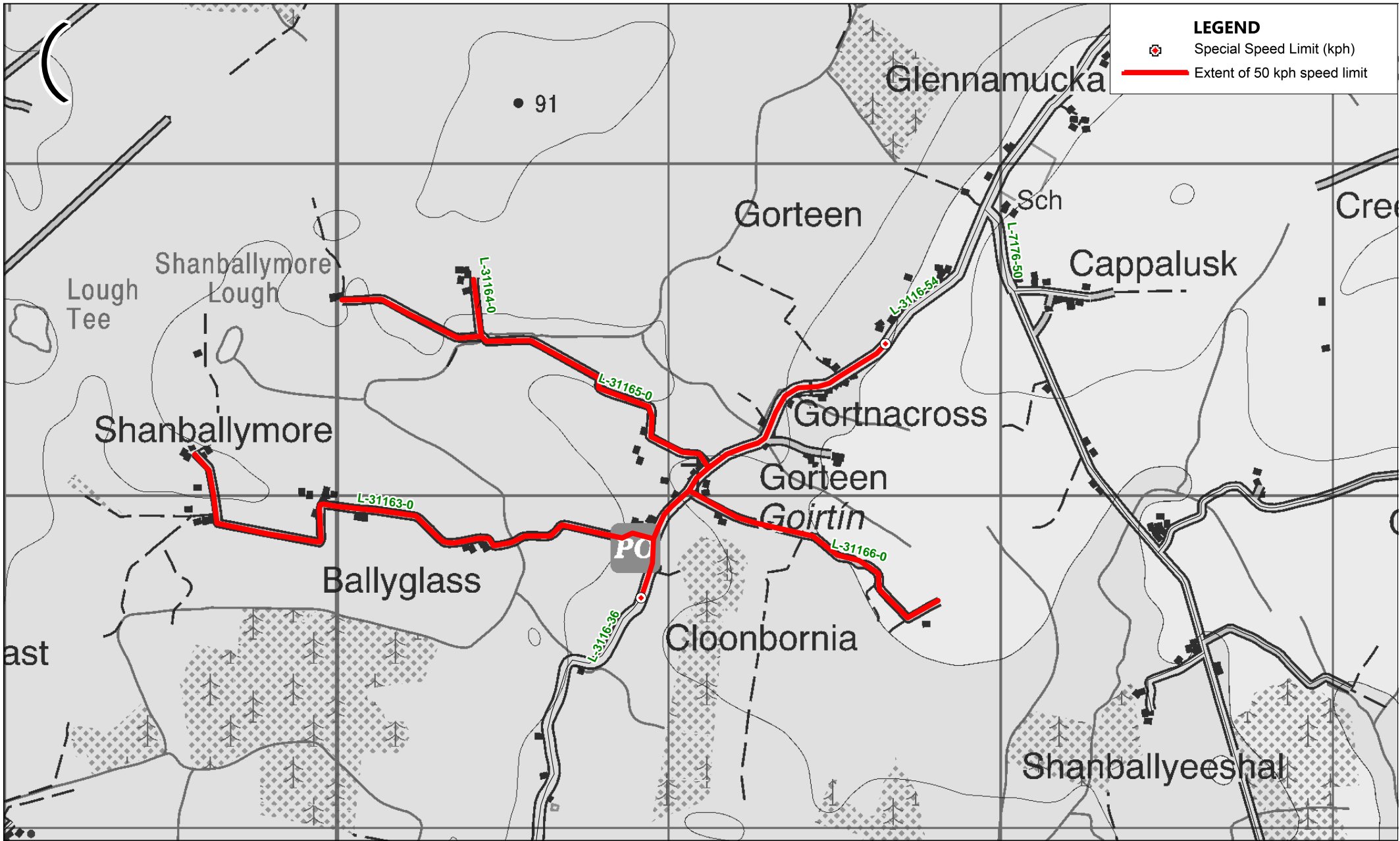


LEGEND


-  Special Speed Limit
-  Extent of 50 kph speed limit
-  Extent of 60 kph speed limit
-  Extent of 80 kph speed limit
-  Extent of 100 kph speed limit
-  Administrative Boundary

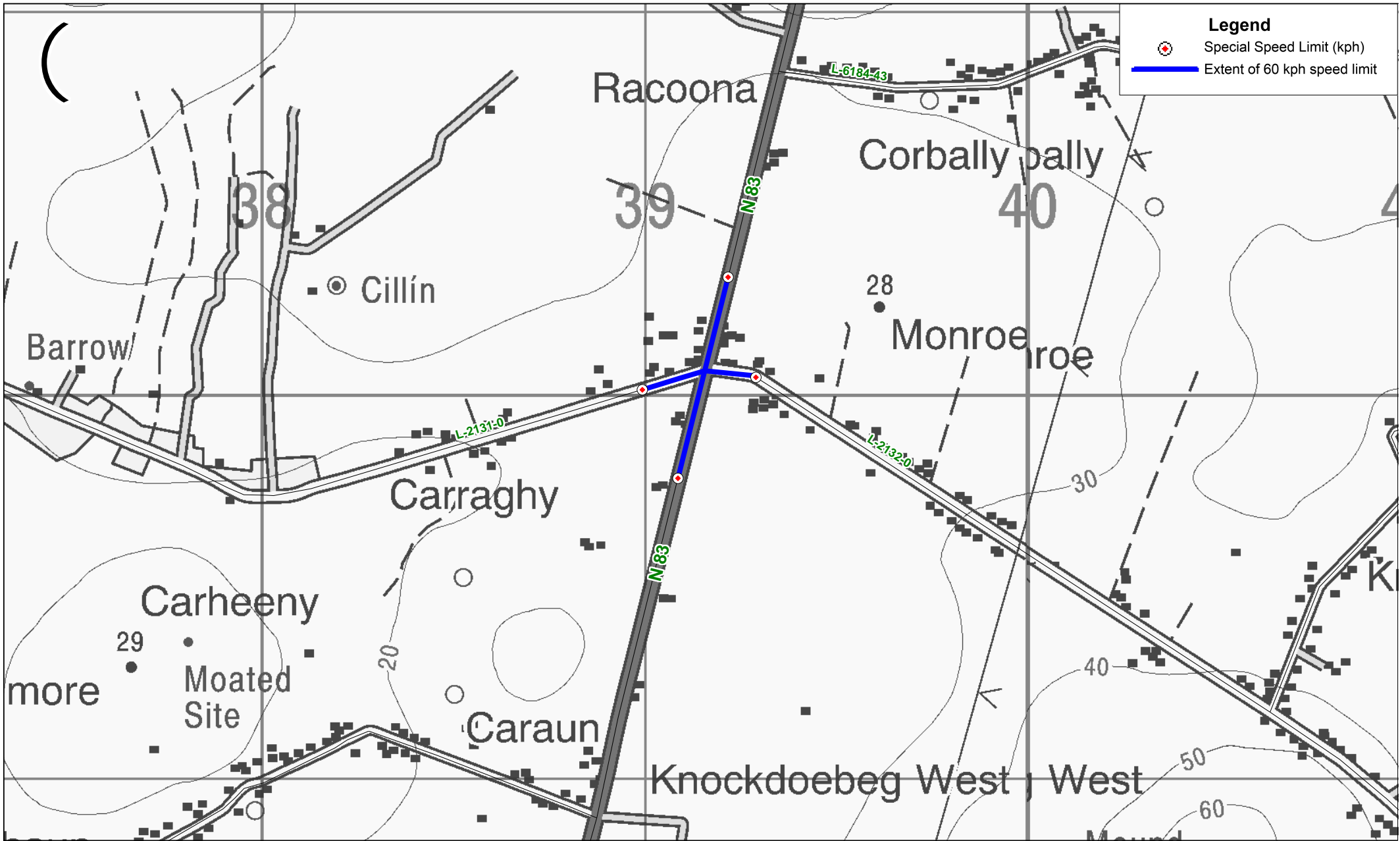
ROAD TRAFFIC SPECIAL SPEED LIMITS COUNTY GALWAY BYE-LAWS 2018

 <p>© Ordnance Survey Ireland. All rights reserved. Licence number 2010/18CCMA/Galway County Council.</p>	<p>BYE-LAW REFERENCE(S):</p> <p>A/50/8 (a)-(c), A/60/7 (a)-(c), A/100/1 (a)</p>	<p>MUNICIPAL DISTRICT:</p> <p>Athenry / Oranmore</p>	<p>LOCATION:</p> <p>Environs East of Galway City Boundary</p>	<p>MAP No:</p> <p>A/O 09</p>



ROAD TRAFFIC SPECIAL SPEED LIMITS COUNTY GALWAY BYE-LAWS 2018


 <p>© Ordnance Survey Ireland. All rights reserved. Licence number 2010/18CCMA/Galway County Council.</p>	<p>BYE-LAW REFERENCE(S):</p>	<p>MUNICIPAL DISTRICT:</p>	<p>LOCATION:</p>	<p>MAP No:</p>
	<p>A/50/9 (a)-(d)</p>	<p>Athenry / Oranmore</p>	<p>Gorteen</p>	<p>A/O 10</p>

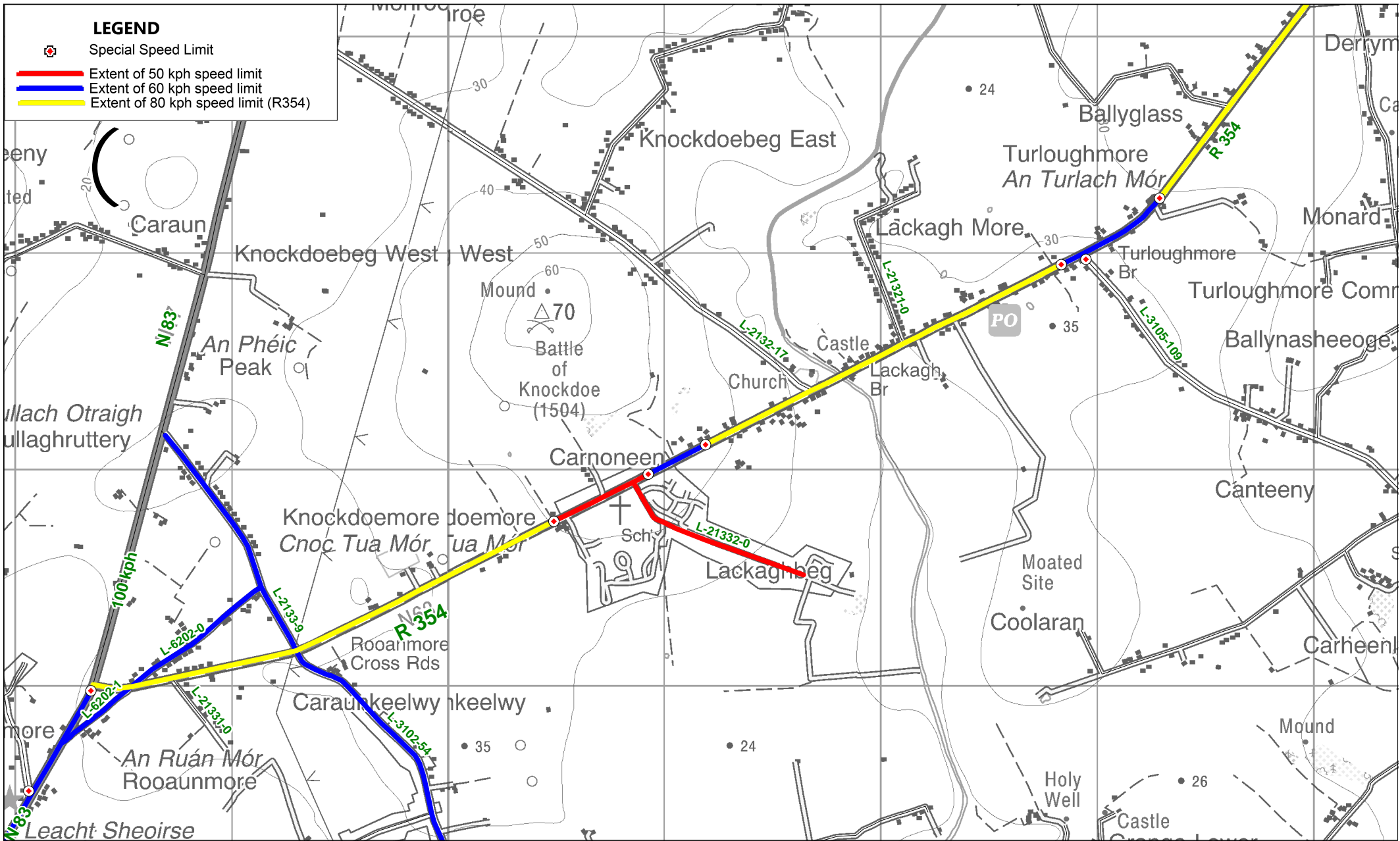


Legend


- ⊗ Special Speed Limit (kph)
- Extent of 60 kph speed limit

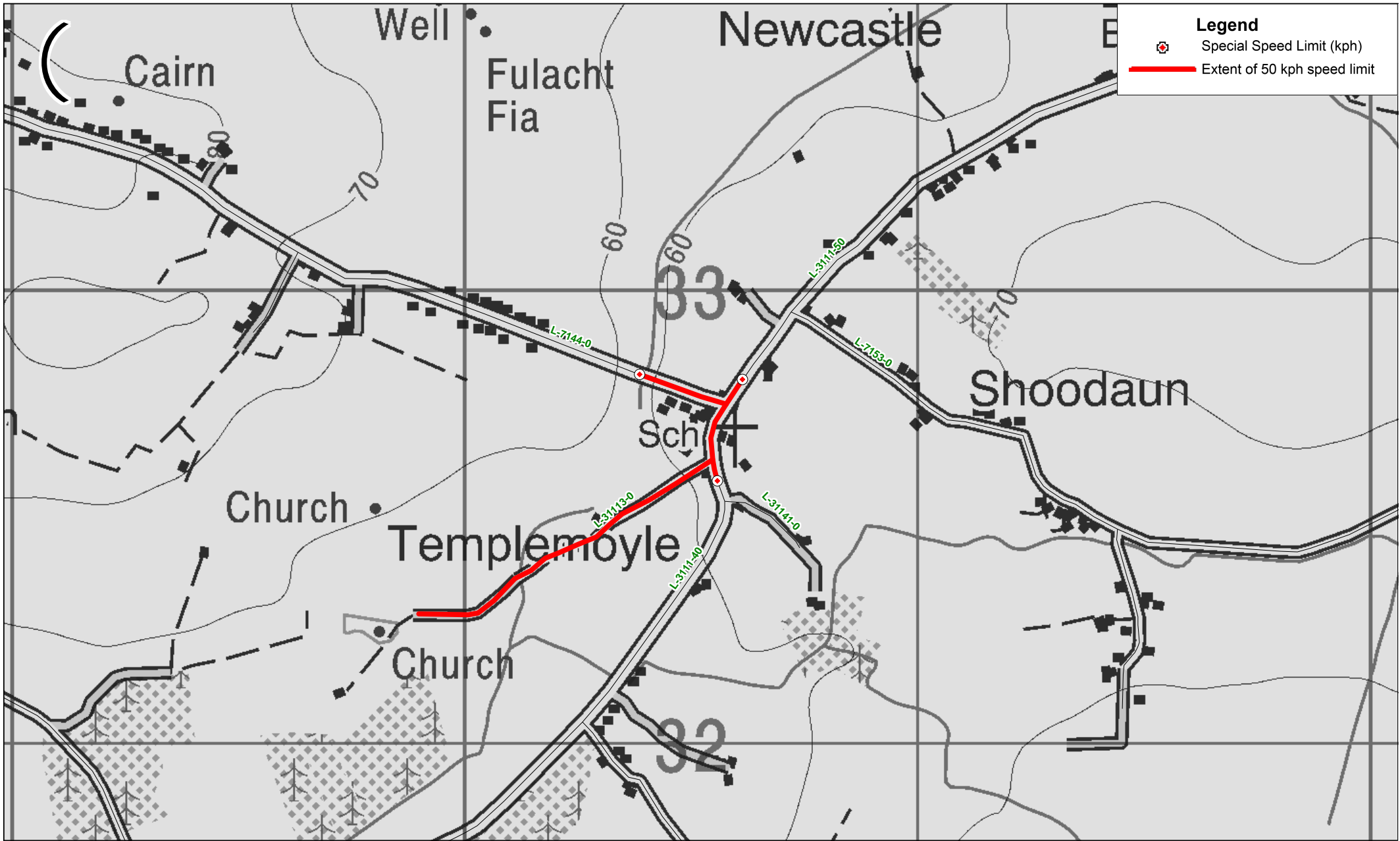
ROAD TRAFFIC SPECIAL SPEED LIMITS COUNTY GALWAY BYE-LAWS 2018

 <p>© Ordnance Survey Ireland. All rights reserved. Licence number 2010/18CCMA/Galway County Council.</p>	<p>BYE-LAW REFERENCE(S):</p>	<p>MUNICIPAL DISTRICT:</p>	<p>LOCATION:</p>	<p>MAP No:</p>
	<p>A/60/8 (a)-(c)</p>	<p>Athenry / Oranmore</p>	<p>Knockdoe Carraghy</p>	<p>A/O 11</p>




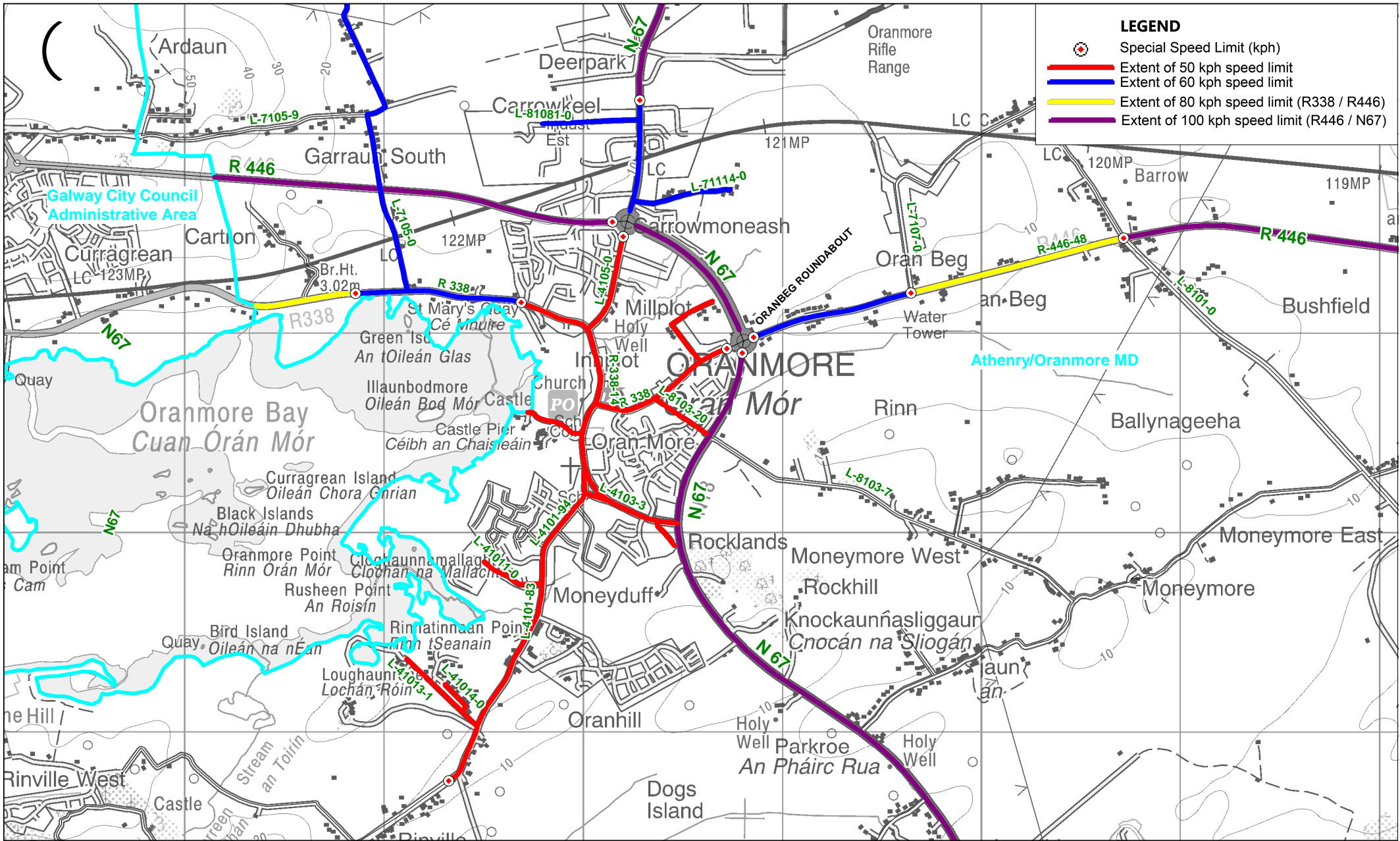
ROAD TRAFFIC SPECIAL SPEED LIMITS COUNTY GALWAY BYE-LAWS 2018

 <p>© Ordnance Survey Ireland. All rights reserved. Licence number 2010/18CCMA/Galway County Council.</p>	<p>BYE-LAW REFERENCE(S):</p> <p>A/50/10 (a)-(b), A/60/9 (a)-(b), A/60/12 (a)-(b)</p>	<p>MUNICIPAL DISTRICT:</p> <p>Atherry / Oranmore</p>	<p>LOCATION:</p> <p>Lackagh & Turloughmore</p>	<p>MAP No:</p> <p>A/O 12</p>




ROAD TRAFFIC SPECIAL SPEED LIMITS COUNTY GALWAY BYE-LAWS 2018

 <p>© Ordnance Survey Ireland. All rights reserved. Licence number 2010/18CCMA/Galway County Council.</p>	<p>BYE-LAW REFERENCE(S):</p>	<p>MUNICIPAL DISTRICT:</p>	<p>LOCATION:</p>	<p>MAP No:</p>
	<p>A/50/11 (a)-(c)</p>	<p>Athenry / Oranmore</p>	<p>Newcastle</p>	<p>A/O 13</p>




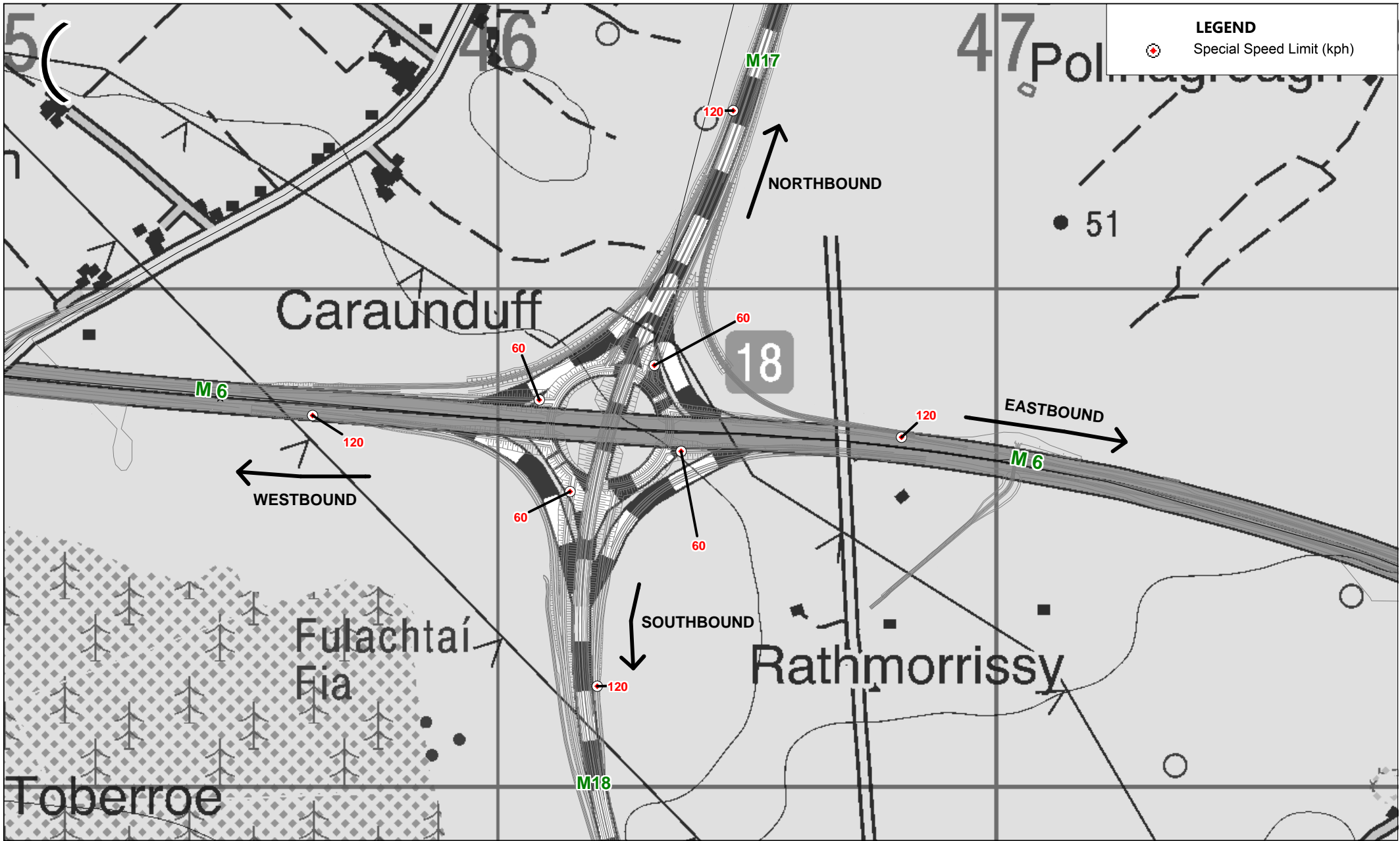
ROAD TRAFFIC SPECIAL SPEED LIMITS COUNTY GALWAY BYE-LAWS 2018

 <p>© Ordnance Survey Ireland. All rights reserved. Licence number 2010/18CCMA/Galway County Council.</p>	<p>BYE-LAW REFERENCE(S):</p>	<p>MUNICIPAL DISTRICT:</p>	<p>LOCATION:</p>	<p>MAP No:</p>
	<p>A/50/12 (a)-(k), A/60/10 (a)-(e)</p>	<p>Athenry / Oranmore</p>	<p>Oranmore</p>	<p>A/O 14</p>




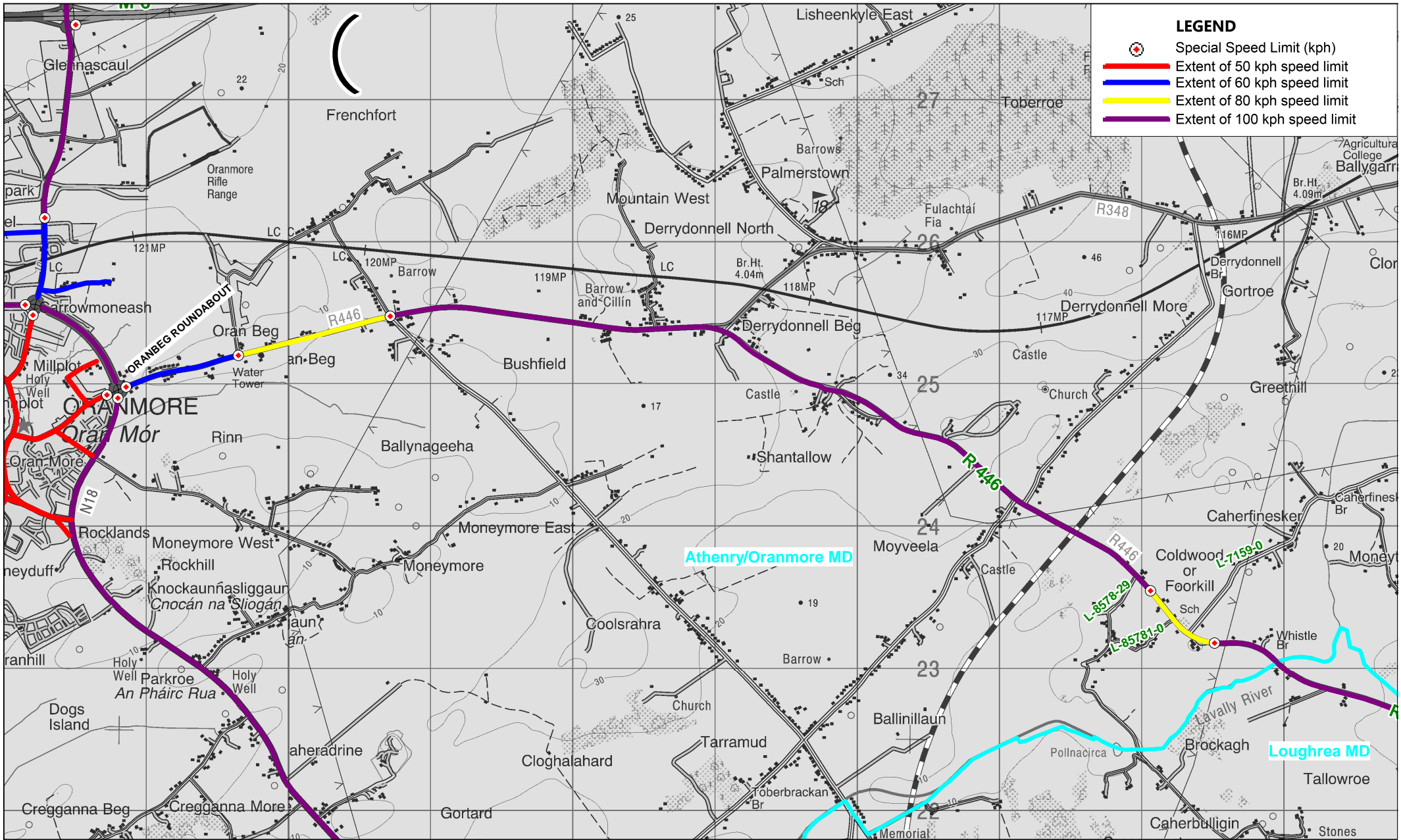
ROAD TRAFFIC SPECIAL SPEED LIMITS COUNTY GALWAY BYE-LAWS 2018

 <p>© Ordnance Survey Ireland. All rights reserved. Licence number 2010/18CCMA/Galway County Council.</p>	<p>BYE-LAW REFERENCE(S):</p>	<p>MUNICIPAL DISTRICT:</p>	<p>LOCATION:</p>	<p>MAP No:</p>
	<p>A/80/2 (a)-(b)</p>	<p>Athenry / Oranmore</p>	<p>M6 Junction 17, Newford</p>	<p>A/O 15</p>




ROAD TRAFFIC SPECIAL SPEED LIMITS COUNTY GALWAY BYE-LAWS 2018

 <p>© Ordnance Survey Ireland. All rights reserved. Licence number 2010/18CCMA/Galway County Council.</p>	<p>BYE-LAW REFERENCE(S):</p>	<p>MUNICIPAL DISTRICT:</p>	<p>LOCATION:</p>	<p>MAP No:</p>
	<p>A/60/11 (a)-(e)</p>	<p>Atherry / Oranmore</p>	<p>M6/M17/M18, Junction 18, Rathmorrissy</p>	<p>A/O 16</p>



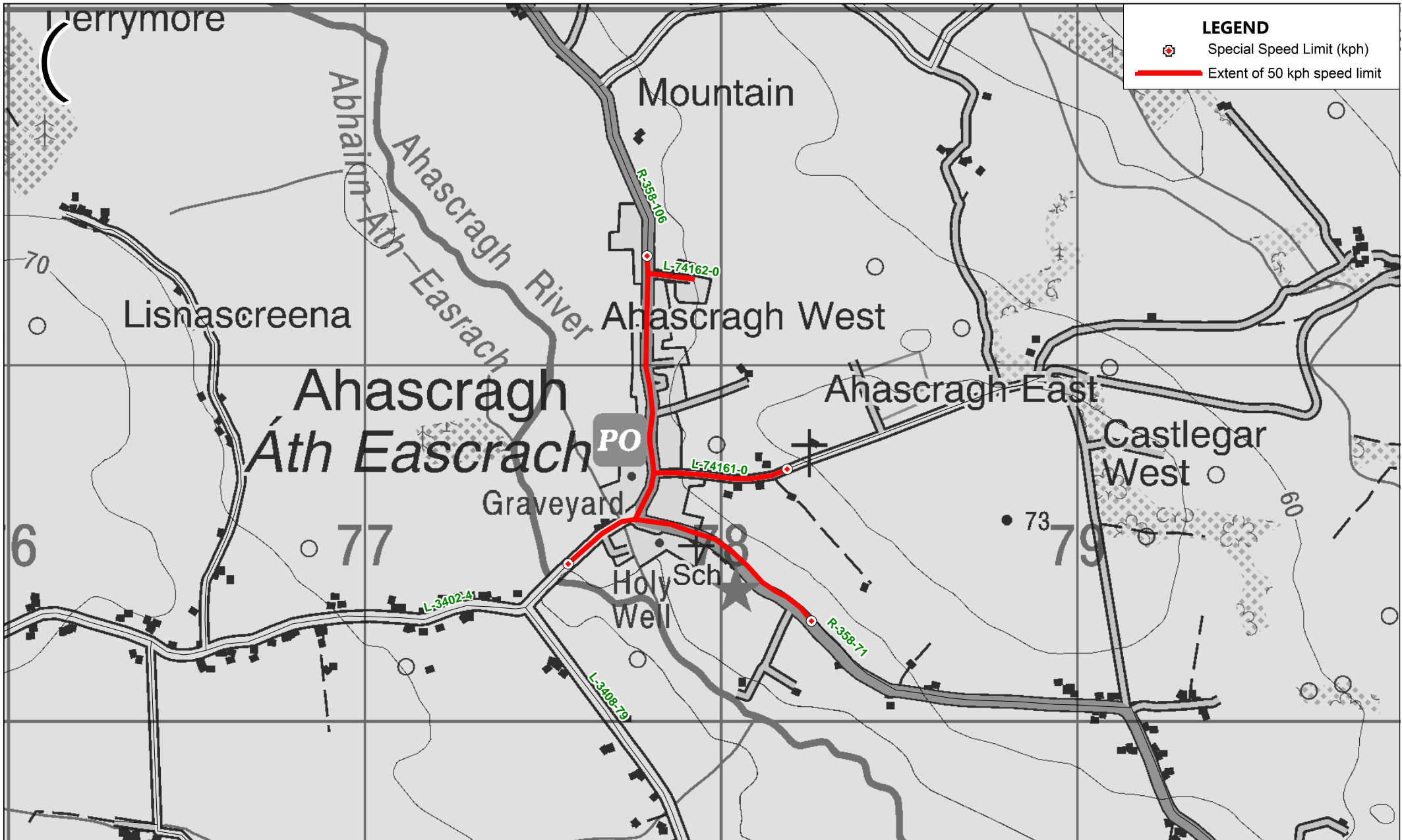
ROAD TRAFFIC SPECIAL SPEED LIMITS COUNTY GALWAY BYE-LAWS 2018

 Conhairle Chontae na Gallainne Galway County Council	© Ordnance Survey Ireland. All rights reserved. Licence number 2010/18CCMA/Galway County Council.	BYE-LAW REFERENCE(S): A/100/2 (a)	MUNICIPAL DISTRICT: Athenry / Oranmore	LOCATION: R446 Coldwood to Oranbeg Roundabout	MAP No: A/O 17
--	---	--------------------------------------	---	---	-------------------


MAP INDEX

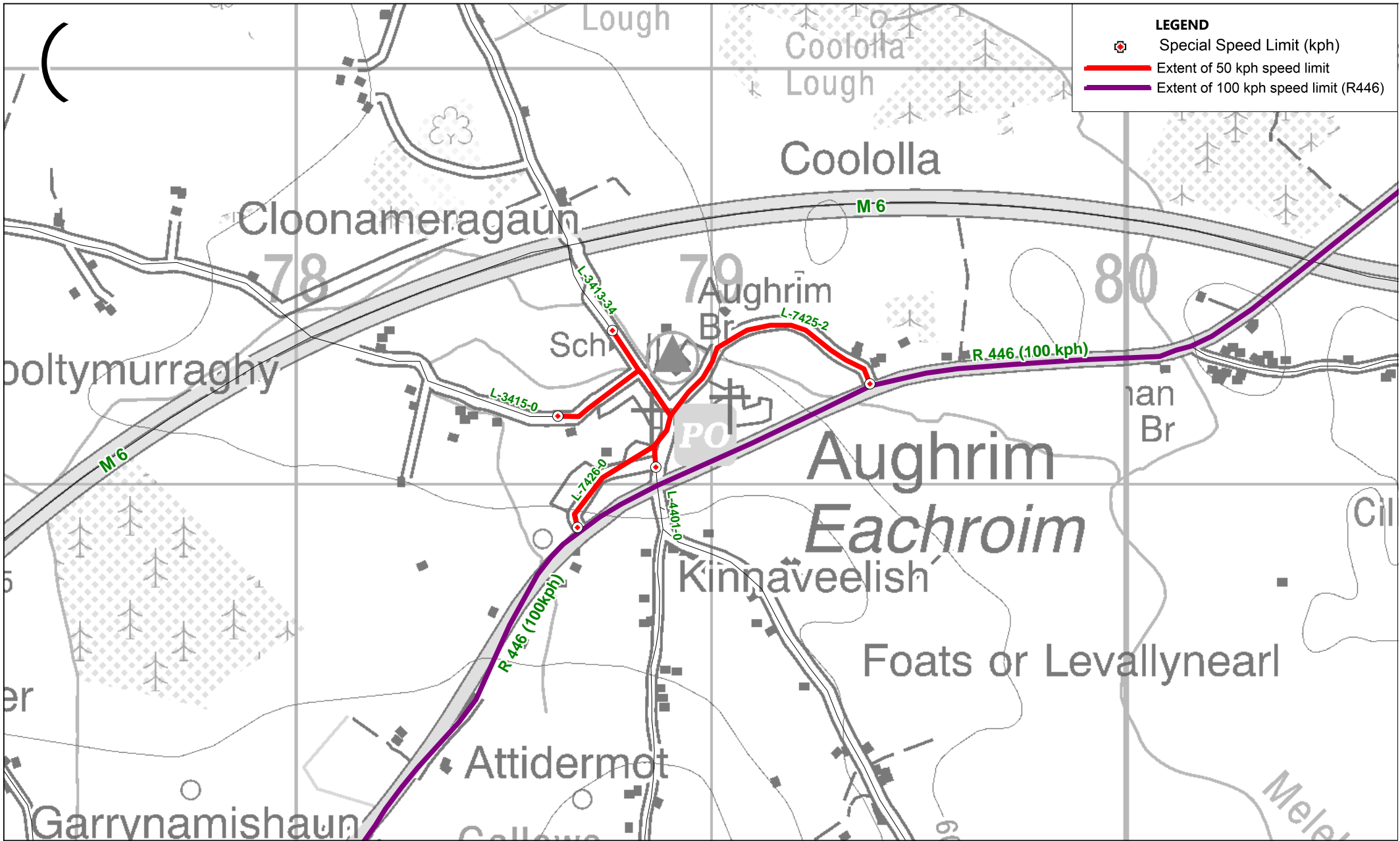
BALLINASLOE MD	
Location	Map No.
Ahascragh	B 01
Aughrim	B 02
Ballaghlea NS	B 03
Ballinamore Bridge	B 04
Ballinasloe Town -North	B 05A
Ballinasloe Town - South	B 05B
Ballygar	B 06
Ballymacward	B 07
Caltra	B 08
Cappataggle	B 09
Castleblakeney	B 10
Clontuskert	B 11
Eyrecourt	B 12
Fohenagh	B 13
Gilkagh	B 14
Glentane (Moyure)	B 15

BALLINASLOE MD	
Location	Map No.
Kilconnell	B 16
Killure	B 17
Kiltormer	B 18
Laurencetown	B 19
Menlough	B 20
Mountbellew	B 21
Moylough	B 22
Newbridge	B 23
New Inn	B 24
M6 Toll Plaza at Cappataggle	B 25
N63 Ballygar to Mountbellew	B 26
N63 Mountbellew to Abbeyknockmoy	B 27
R446 Ballinasloe to Kilreekil	B 28




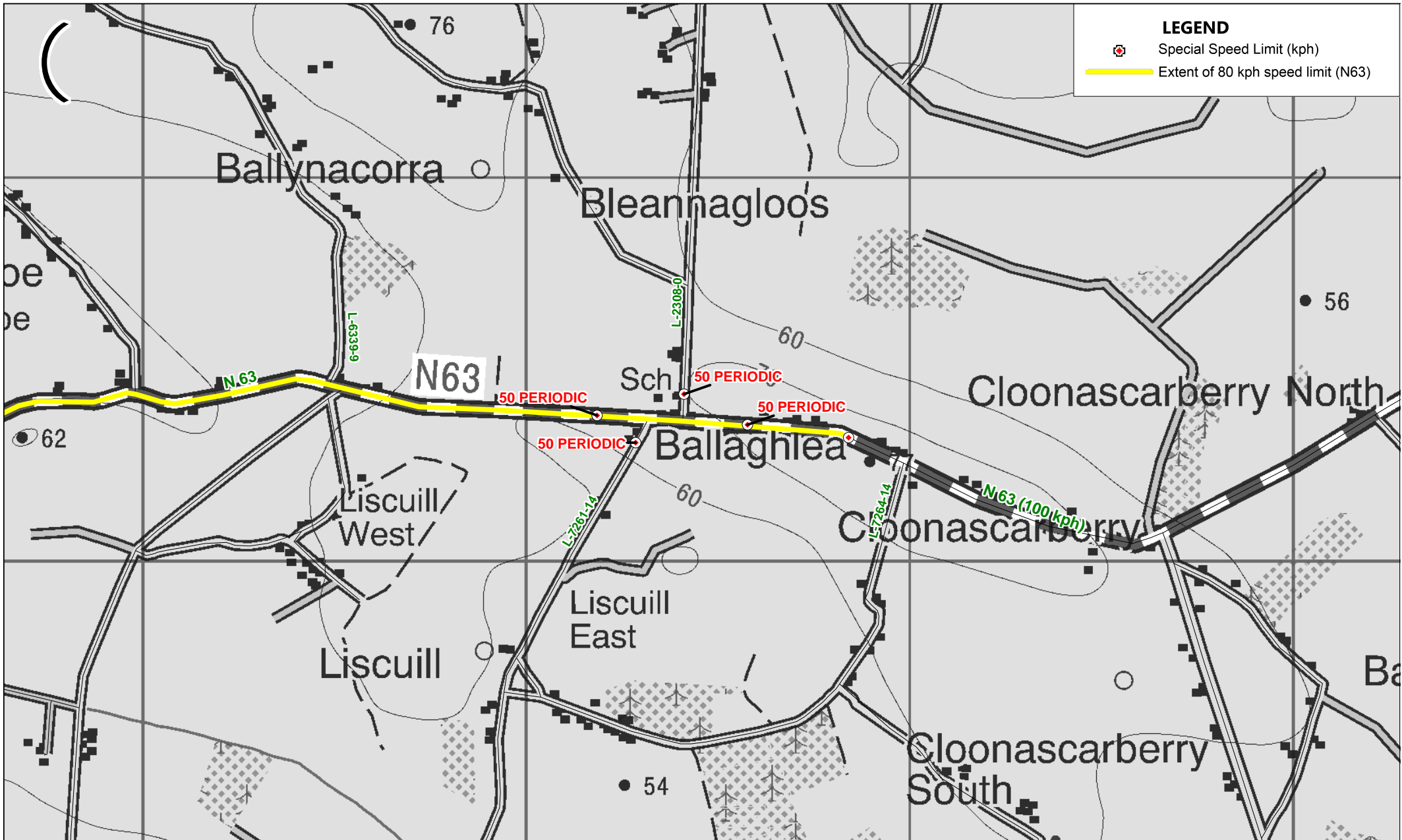
ROAD TRAFFIC SPECIAL SPEED LIMITS COUNTY GALWAY BYE-LAWS 2018

 <p>© Ordnance Survey Ireland. All rights reserved. Licence number 2010/18CCMA/Galway County Council.</p>	<p>BYE-LAW REFERENCE(S):</p>	<p>MUNICIPAL DISTRICT:</p>	<p>LOCATION:</p>	<p>MAP No:</p>
	<p>B/50/1 (a)-(d)</p>	<p>Ballinasloe</p>	<p>Ahascragh</p>	<p>B 01</p>



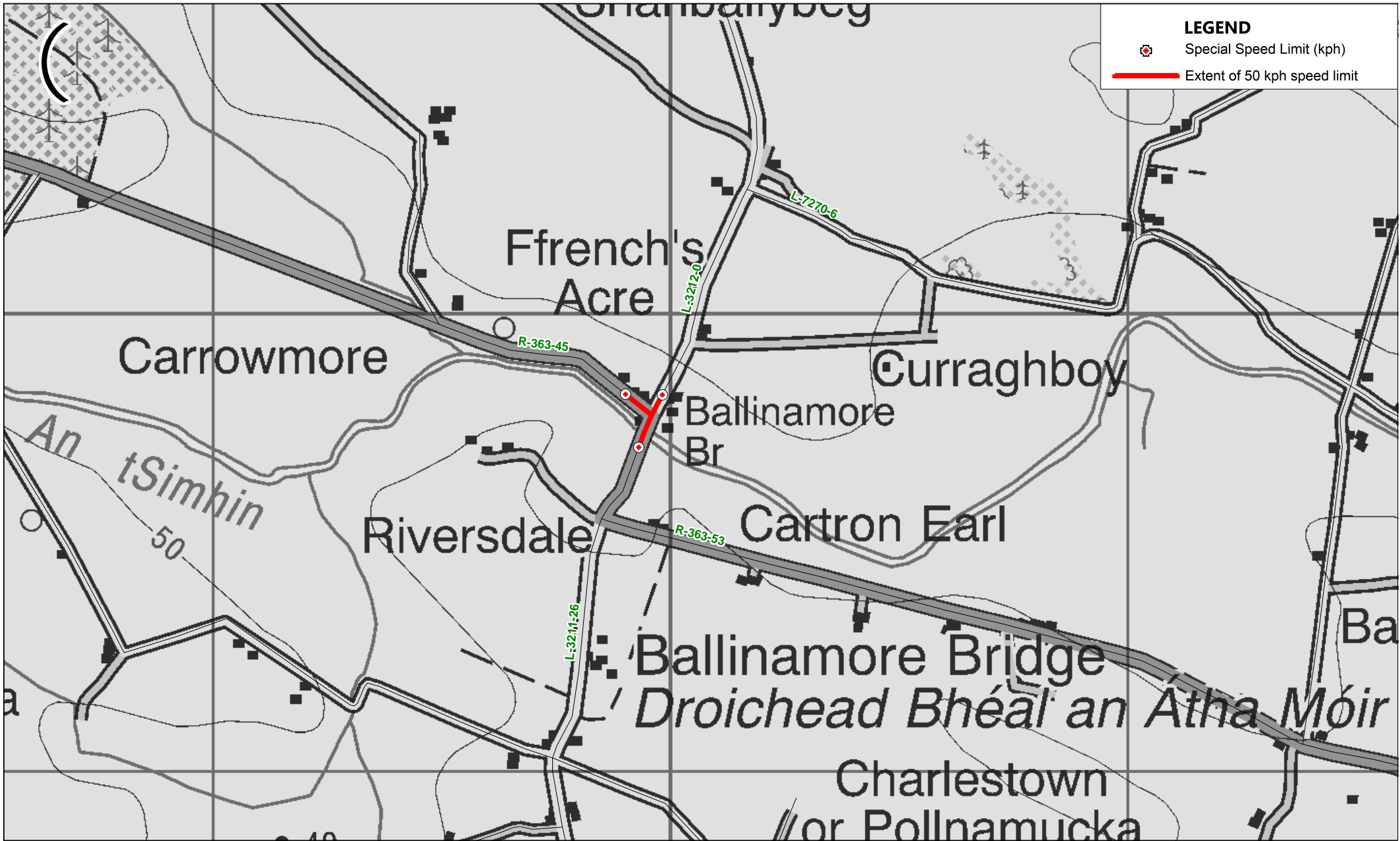
ROAD TRAFFIC SPECIAL SPEED LIMITS COUNTY GALWAY BYE-LAWS 2018

 <p>© Ordnance Survey Ireland. All rights reserved. Licence number 2010/18CCMA/Galway County Council.</p>	<p>BYE-LAW REFERENCE(S):</p>	<p>MUNICIPAL DISTRICT:</p>	<p>LOCATION:</p>	<p>MAP No:</p>
	<p>B/50/2 (a)-(d)</p>	<p>Ballinasloe</p>	<p>Aughrim</p>	<p>B 02</p>



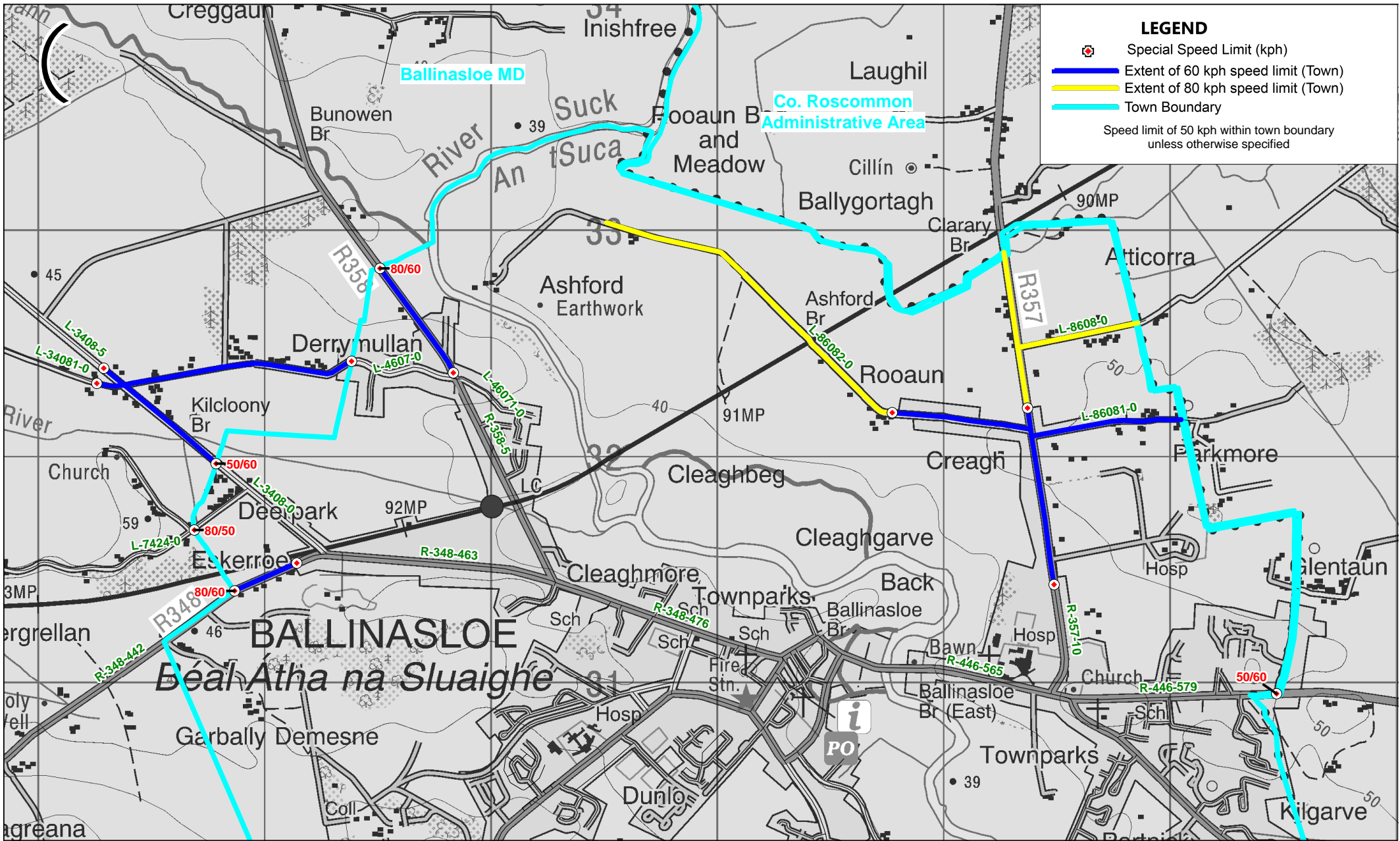
ROAD TRAFFIC SPECIAL SPEED LIMITS COUNTY GALWAY BYE-LAWS 2018

 <p>© Ordnance Survey Ireland. All rights reserved. Licence number 2010/18CCMA/Galway County Council.</p>	<p>BYE-LAW REFERENCE(S):</p>	<p>MUNICIPAL DISTRICT:</p>	<p>LOCATION:</p>	<p>MAP No:</p>
	<p>B/P/1 (a)-(c)</p>	<p>Ballinasloe</p>	<p>Ballaghlea NS</p>	<p>B 03</p>



ROAD TRAFFIC SPECIAL SPEED LIMITS COUNTY GALWAY BYE-LAWS 2018

 <p>© Ordnance Survey Ireland. All rights reserved. Licence number 2010/18CCMA/Galway County Council.</p>	<p>BYE-LAW REFERENCE(S):</p>	<p>MUNICIPAL DISTRICT:</p>	<p>LOCATION:</p>	<p>MAP No:</p>
	<p>B/50/3 (a)-(b)</p>	<p>Ballinasloe</p>	<p>Ballinamore Bridge</p>	<p>B 04</p>



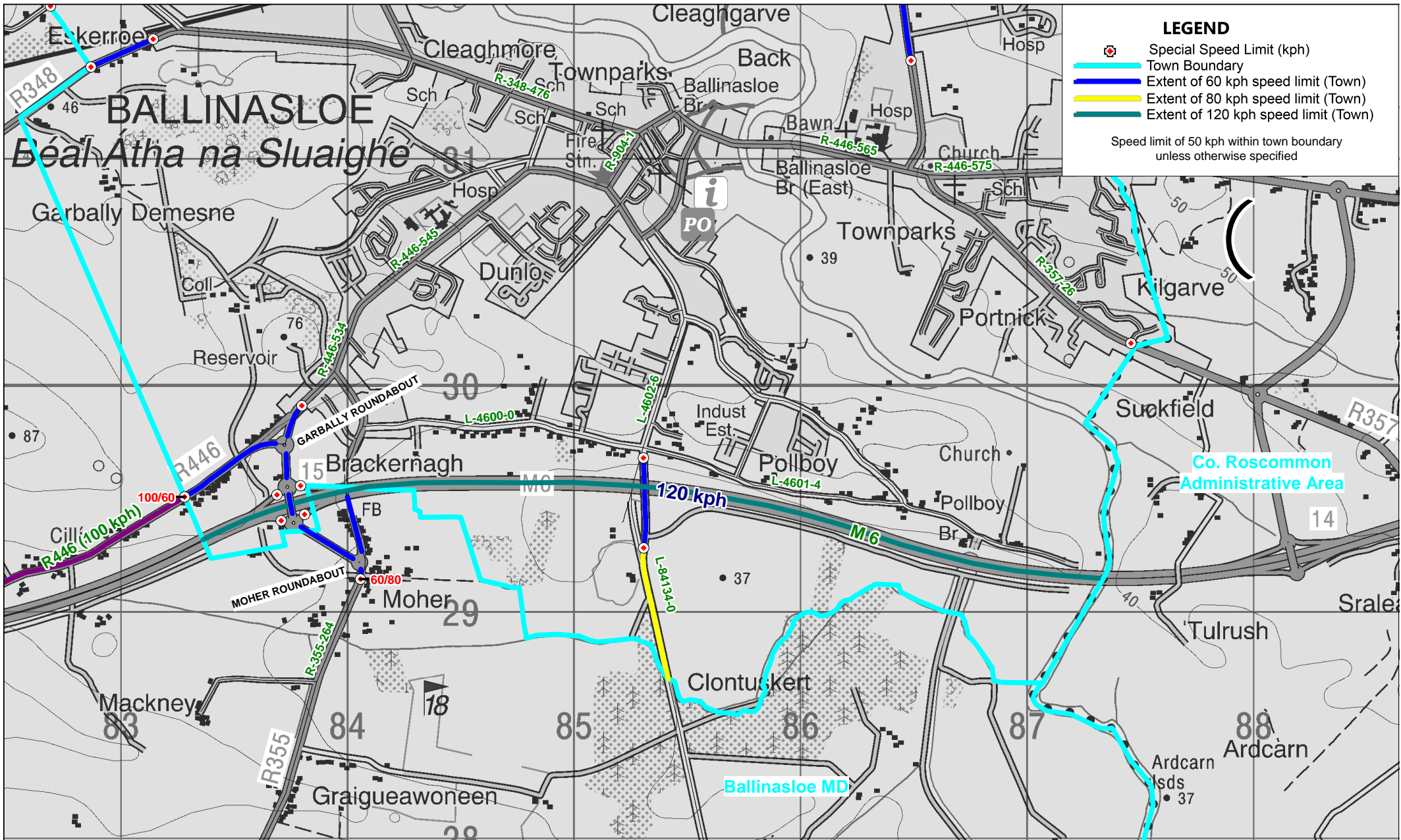
LEGEND

- Special Speed Limit (kph)
- Extent of 60 kph speed limit (Town)
- Extent of 80 kph speed limit (Town)
- Town Boundary


Speed limit of 50 kph within town boundary unless otherwise specified

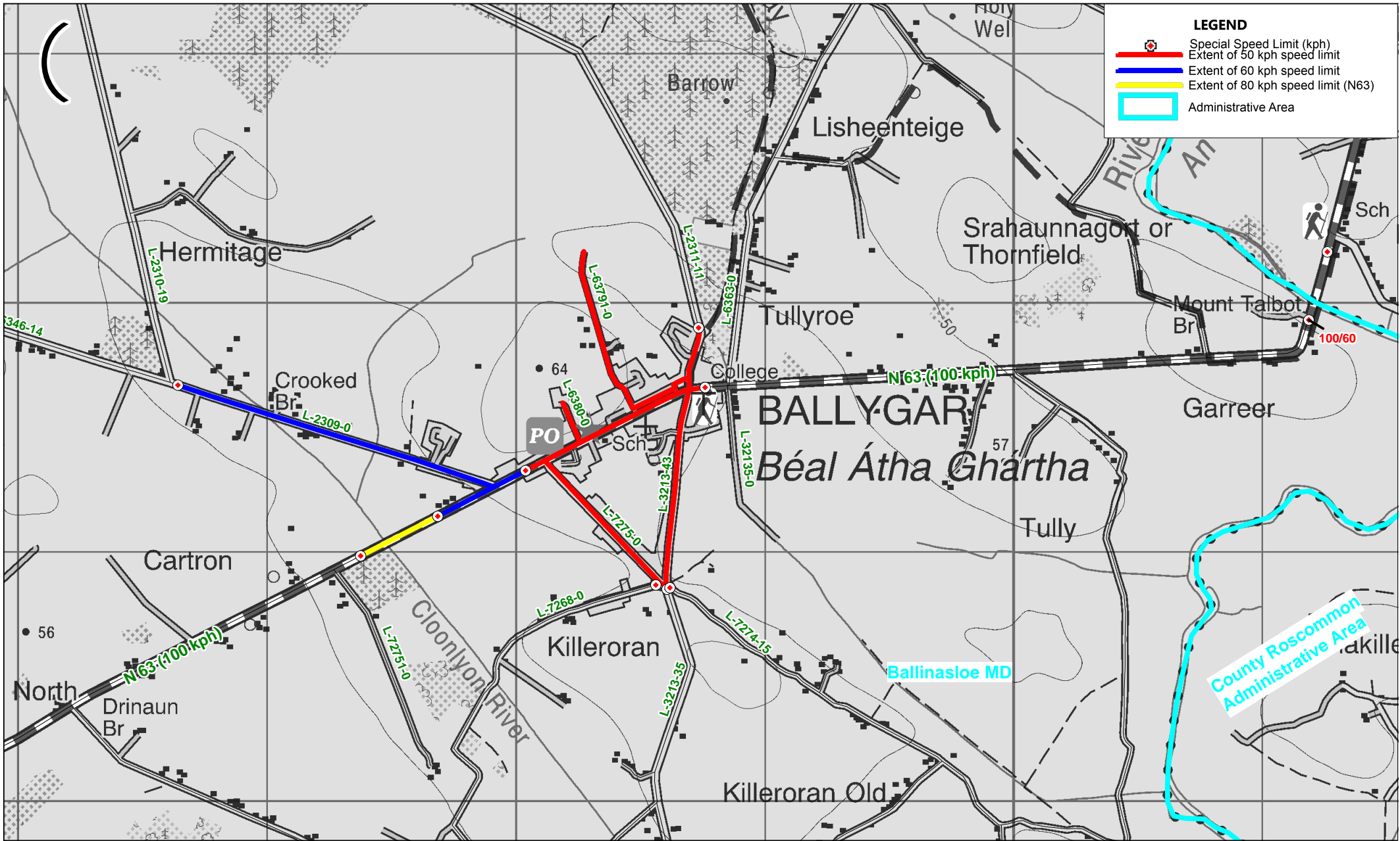
ROAD TRAFFIC SPECIAL SPEED LIMITS COUNTY GALWAY BYE-LAWS 2018

<p>© Ordnance Survey Ireland. All rights reserved. Licence number 2010/18CCMA/Galway County Council.</p>	<p>BYE-LAW REFERENCE(S):</p> <p>B/50/4 (a), B/60/1 (a)-(l), B/80/1 a)-(e)</p>	<p>MUNICIPAL DISTRICT:</p> <p>Ballinasloe</p>	<p>LOCATION:</p> <p>Ballinasloe Town - North</p>	<p>MAP No:</p> <p>B 05A</p>




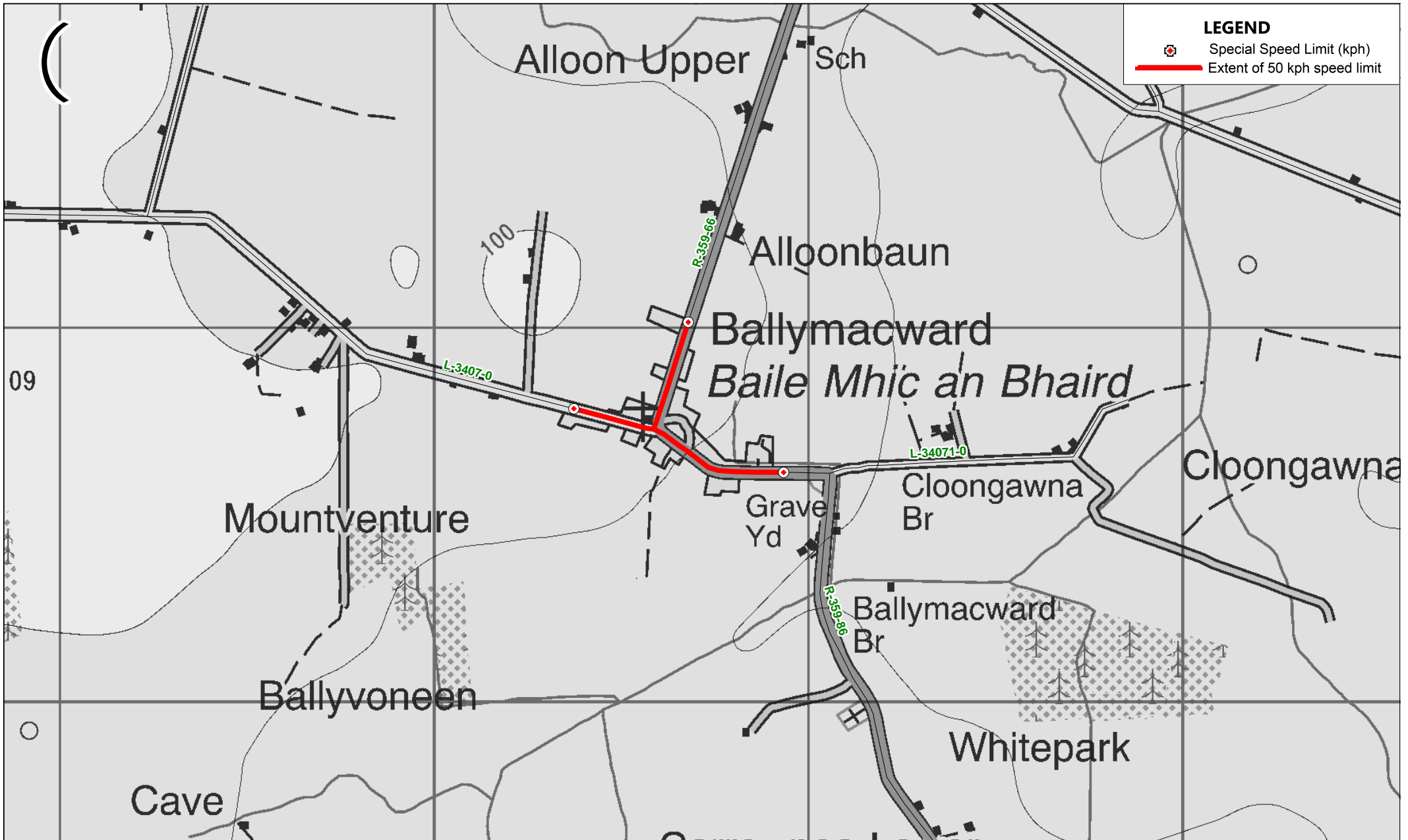
ROAD TRAFFIC SPECIAL SPEED LIMITS COUNTY GALWAY BYE-LAWS 2018

 <p>© Ordnance Survey Ireland. All rights reserved. Licence number 2010/18CCMA/Galway County Council.</p>	<p>BYE-LAW REFERENCE(S):</p> <p>B/50/4 (a), B/60/1 (a)-(l), B/60/9 (a)-(b), B/80/1 (a)-(e), B/120/1 (a)</p>	<p>MUNICIPAL DISTRICT:</p> <p>Ballinasloe</p>	<p>LOCATION:</p> <p>Ballinasloe Town - South</p>	<p>MAP No:</p> <p>B 05B</p>




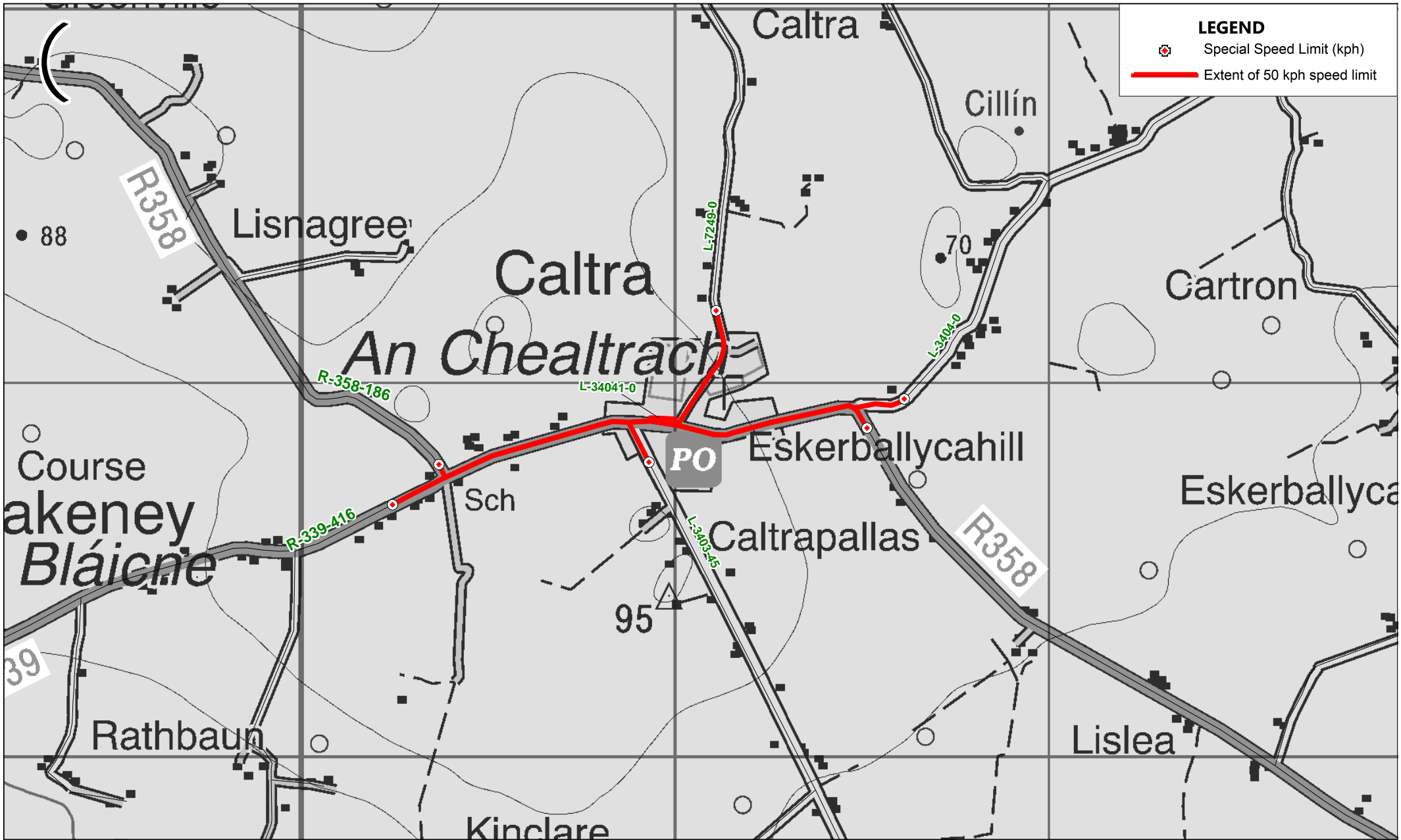
ROAD TRAFFIC SPECIAL SPEED LIMITS COUNTY GALWAY BYE-LAWS 2018

 <p>© Ordnance Survey Ireland. All rights reserved. Licence number 2010/18CCMA/Galway County Council.</p>	<p>BYE-LAW REFERENCE(S):</p>	<p>MUNICIPAL DISTRICT:</p>	<p>LOCATION:</p>	<p>MAP No:</p>
	<p>B/50/5 (a)-(g), B/60/2 (a)-(c), B/80/2 (a)</p>	<p>Ballinasloe</p>	<p>Ballygar</p>	<p>B 06</p>




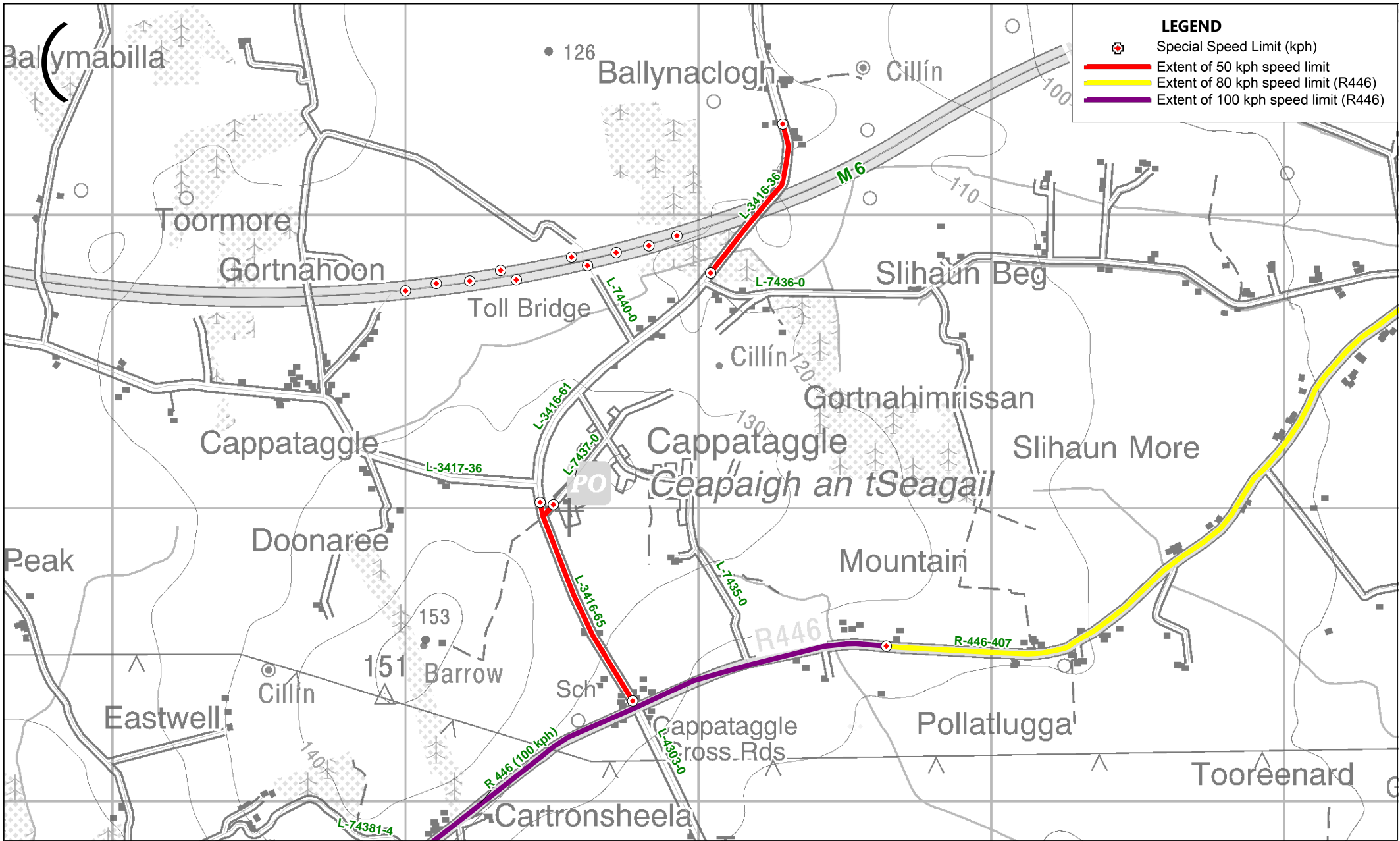
ROAD TRAFFIC SPECIAL SPEED LIMITS COUNTY GALWAY BYE-LAWS 2018

 <p>© Ordnance Survey Ireland. All rights reserved. Licence number 2010/18CCMA/Galway County Council.</p>	<p>BYE-LAW REFERENCE(S):</p>	<p>MUNICIPAL DISTRICT:</p>	<p>LOCATION:</p>	<p>MAP No:</p>
	<p>B/50/6 (a)-(b)</p>	<p>Ballinasloe</p>	<p>Ballymacward</p>	<p>B 07</p>




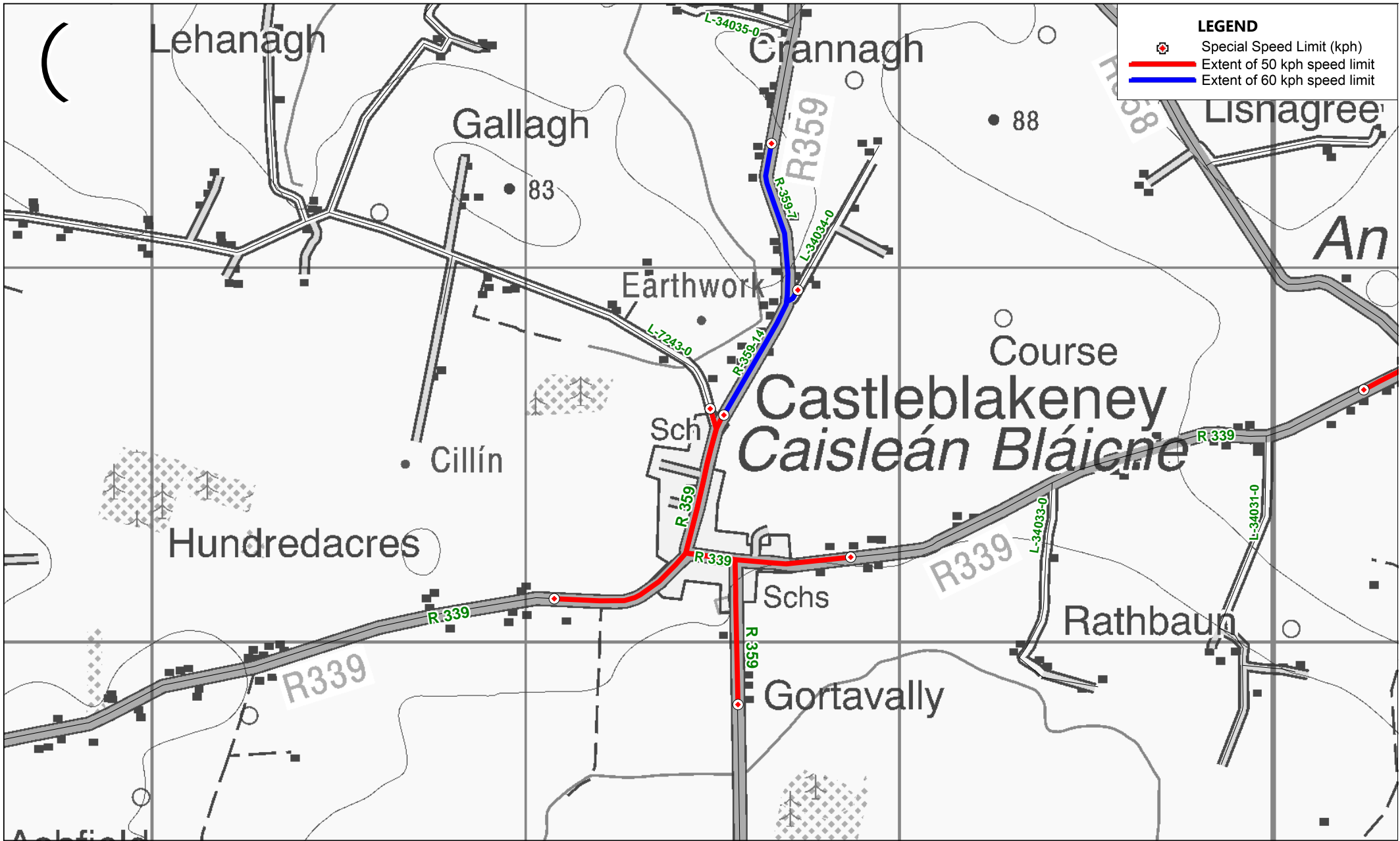
ROAD TRAFFIC SPECIAL SPEED LIMITS COUNTY GALWAY BYE-LAWS 2018

 Comhairle Contae na Gallainne Galway County Council	© Ordnance Survey Ireland. All rights reserved. Licence number 2010/18CCMA/Galway County Council.	BYE-LAW REFERENCE(S):	MUNICIPAL DISTRICT:	LOCATION:	MAP No:
		B/50/7 (a)-(f)	Ballinasloe	Caltra	B 08




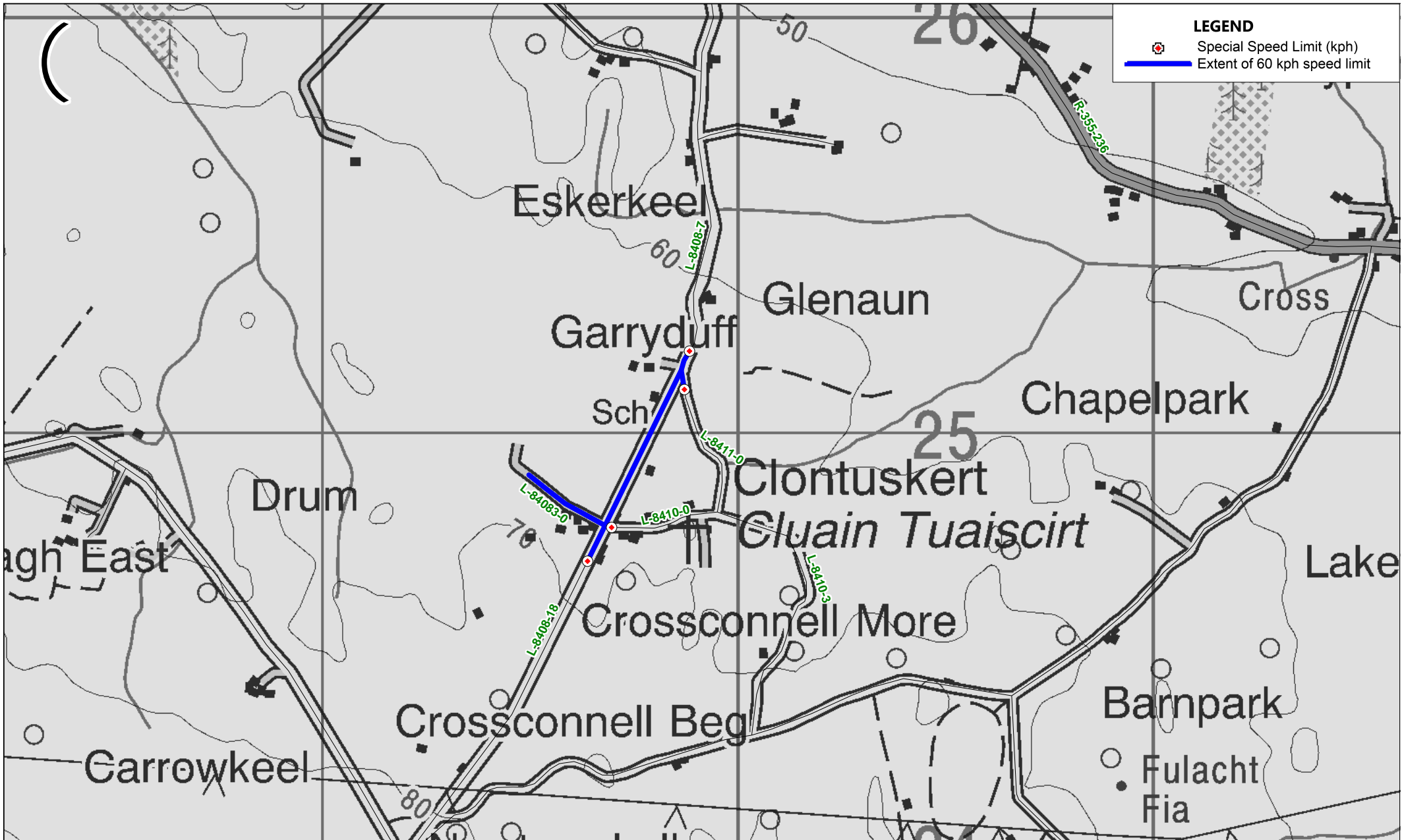
ROAD TRAFFIC SPECIAL SPEED LIMITS COUNTY GALWAY BYE-LAWS 2018

 <p>© Ordnance Survey Ireland. All rights reserved. Licence number 2010/18CCMA/Galway County Council.</p>	<p>BYE-LAW REFERENCE(S):</p>	<p>MUNICIPAL DISTRICT:</p>	<p>LOCATION:</p>	<p>MAP No:</p>
	<p>B/50/8 (a)-(c)</p>	<p>Ballinasloe</p>	<p>Cappataggle</p>	<p>B 09</p>




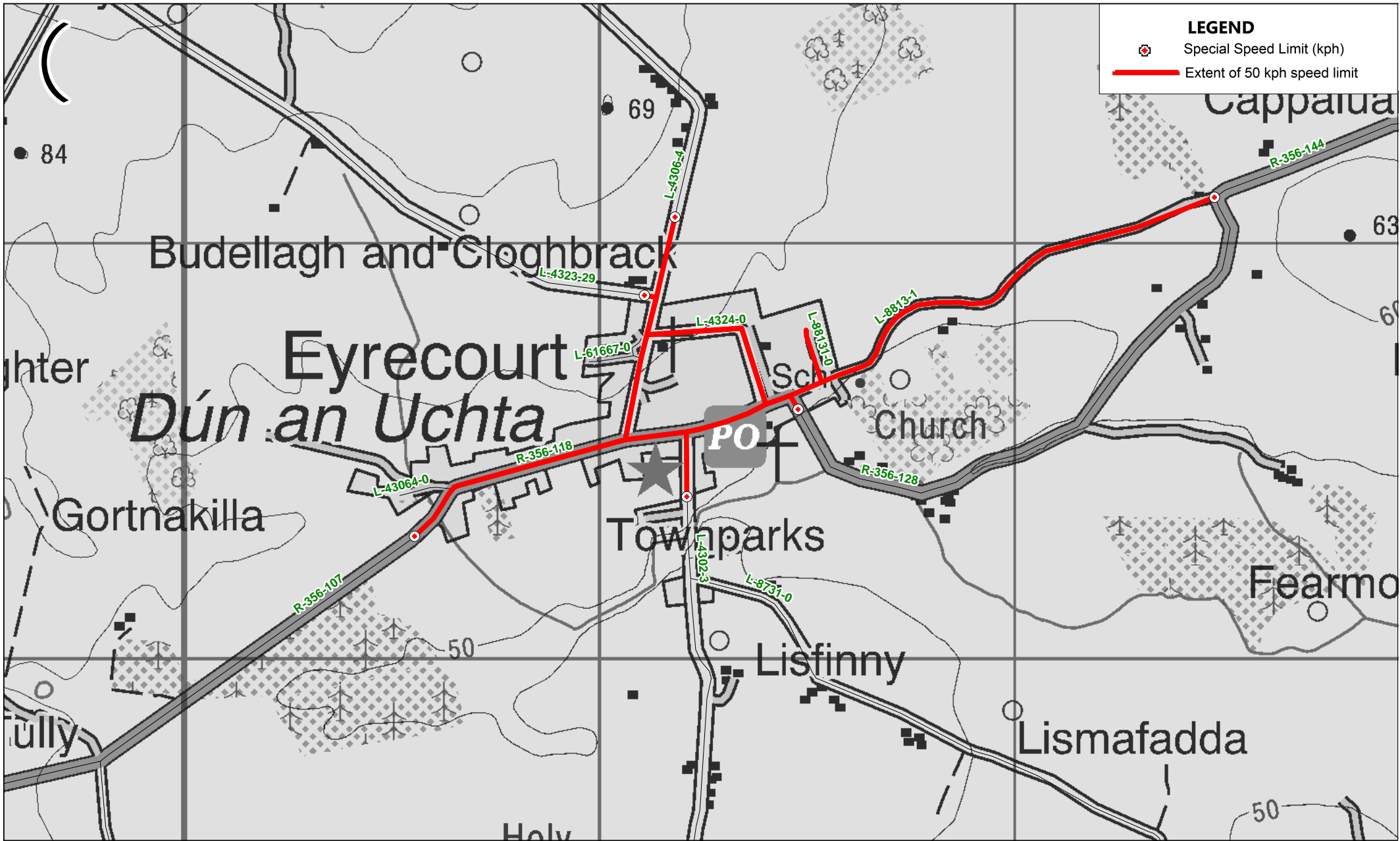
ROAD TRAFFIC SPECIAL SPEED LIMITS COUNTY GALWAY BYE-LAWS 2018

 <p>© Ordnance Survey Ireland. All rights reserved. Licence number 2010/18CCMA/Galway County Council.</p>	<p>BYE-LAW REFERENCE(S):</p>	<p>MUNICIPAL DISTRICT:</p>	<p>LOCATION:</p>	<p>MAP No:</p>
	<p>B/50/9 (a)-(d), B/60/3 (a)-(b)</p>	<p>Ballinasloe</p>	<p>Castleblakeneey</p>	<p>B 10</p>




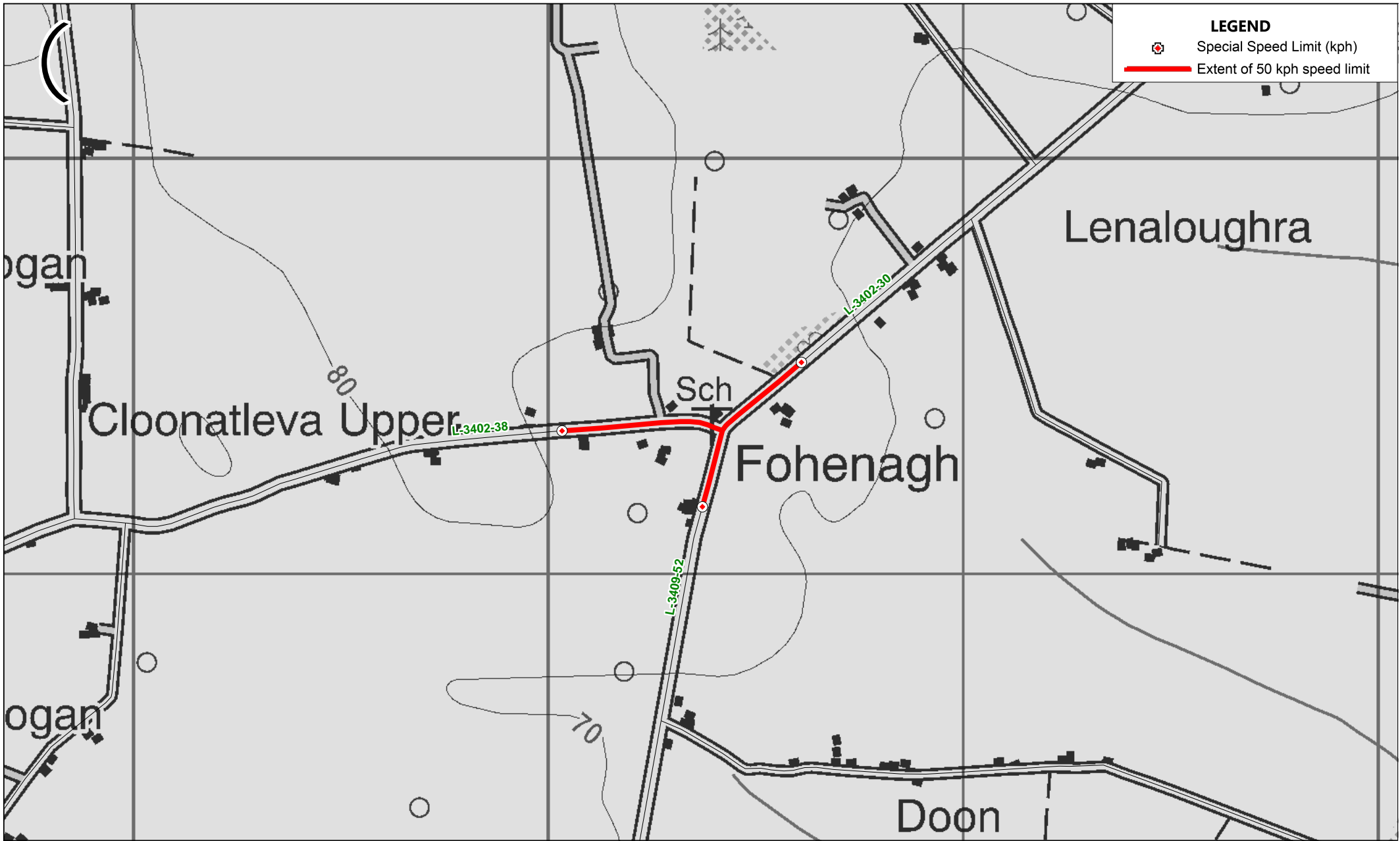
ROAD TRAFFIC SPECIAL SPEED LIMITS COUNTY GALWAY BYE-LAWS 2018

 <p>© Ordnance Survey Ireland. All rights reserved. Licence number 2010/18CCMA/Galway County Council.</p>	<p>BYE-LAW REFERENCE(S):</p>	<p>MUNICIPAL DISTRICT:</p>	<p>LOCATION:</p>	<p>MAP No:</p>
	<p>B/60/4 (a)-(d)</p>	<p>Ballinasloe</p>	<p>Clontuskert</p>	<p>B 11</p>




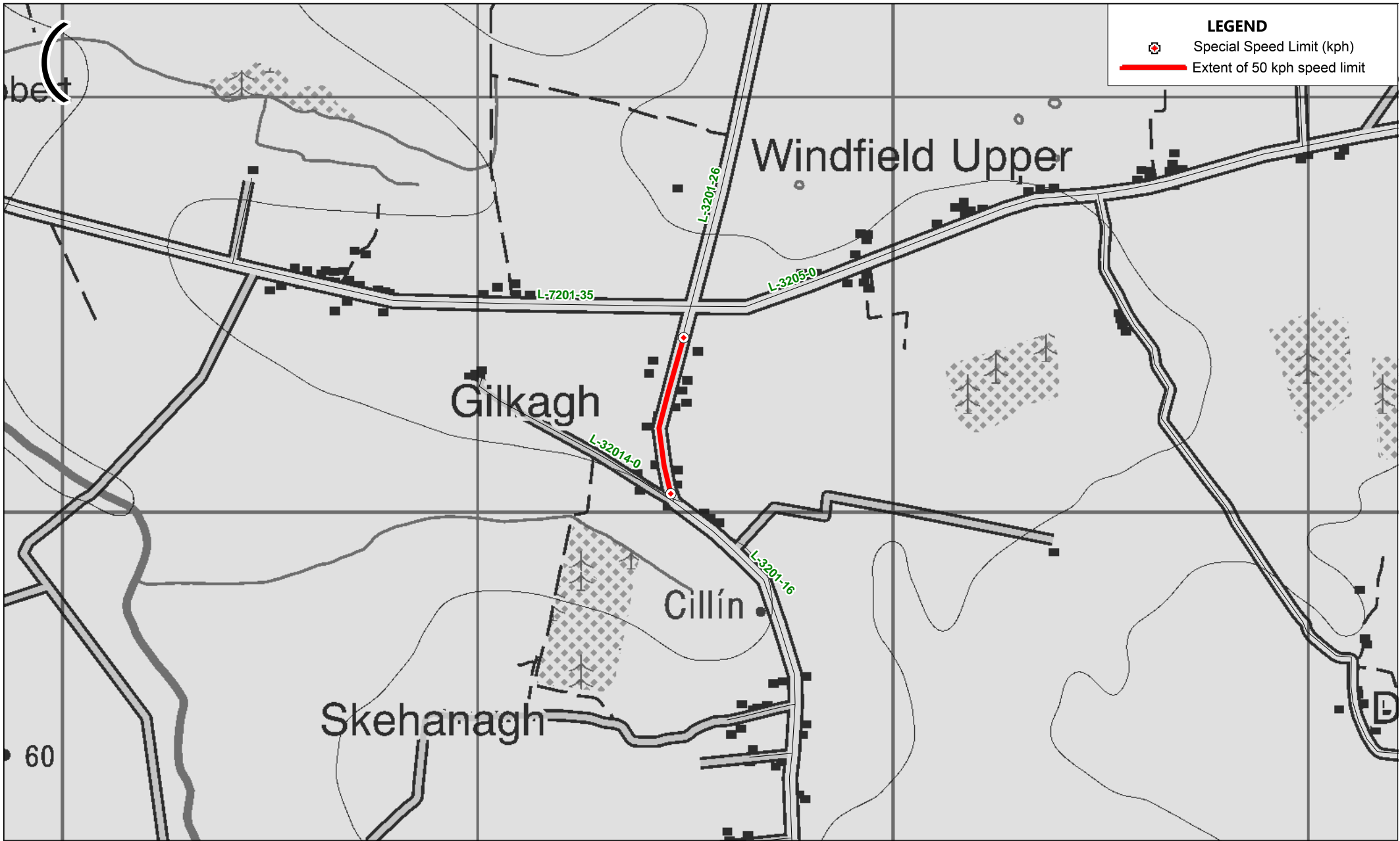
ROAD TRAFFIC SPECIAL SPEED LIMITS COUNTY GALWAY BYE-LAWS 2018

 <p>© Ordnance Survey Ireland. All rights reserved. Licence number 2010/18CCMA/Galway County Council.</p>	<p>BYE-LAW REFERENCE(S):</p>	<p>MUNICIPAL DISTRICT:</p>	<p>LOCATION:</p>	<p>MAP No:</p>
	<p>B/50/10 (a)-(g)</p>	<p>Ballinasloe</p>	<p>Eyrecourt</p>	<p>B 12</p>




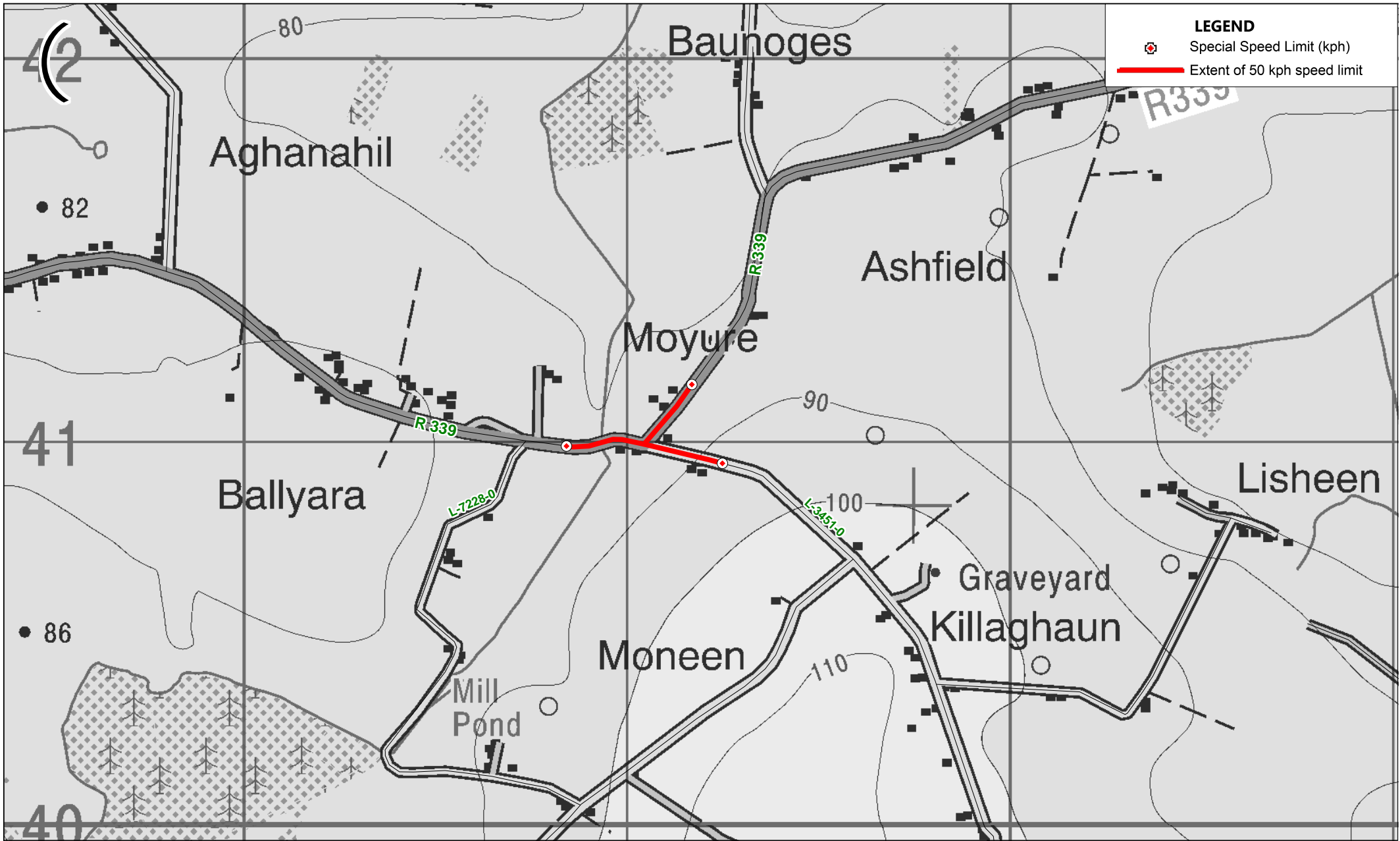
ROAD TRAFFIC SPECIAL SPEED LIMITS COUNTY GALWAY BYE-LAWS 2018

 Conhairle Contae na Gallainne Galway County Council	© Ordnance Survey Ireland. All rights reserved. Licence number 2010/18CCMA/Galway County Council.	BYE-LAW REFERENCE(S):	MUNICIPAL DISTRICT:	LOCATION:	MAP No:
		B/50/11 (a)-(b)	Ballinasloe	Fohenagh	B 13




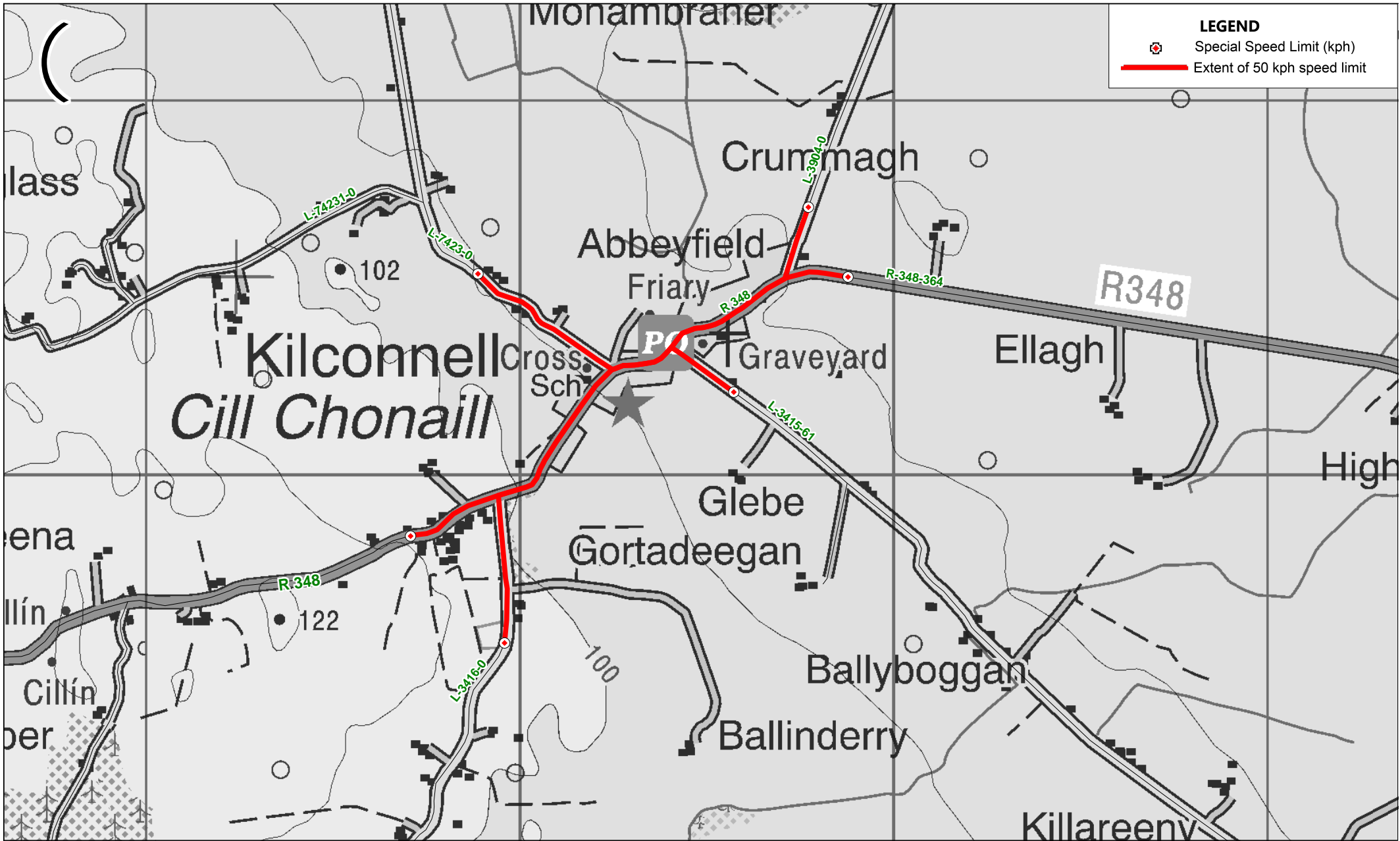
ROAD TRAFFIC SPECIAL SPEED LIMITS COUNTY GALWAY BYE-LAWS 2018

 <p>© Ordnance Survey Ireland. All rights reserved. Licence number 2010/18CCMA/Galway County Council.</p>	<p>BYE-LAW REFERENCE(S):</p>	<p>MUNICIPAL DISTRICT:</p>	<p>LOCATION:</p>	<p>MAP No:</p>
	<p>B/50/12 (a)</p>	<p>Ballinasloe</p>	<p>Gilkagh</p>	<p>B 14</p>




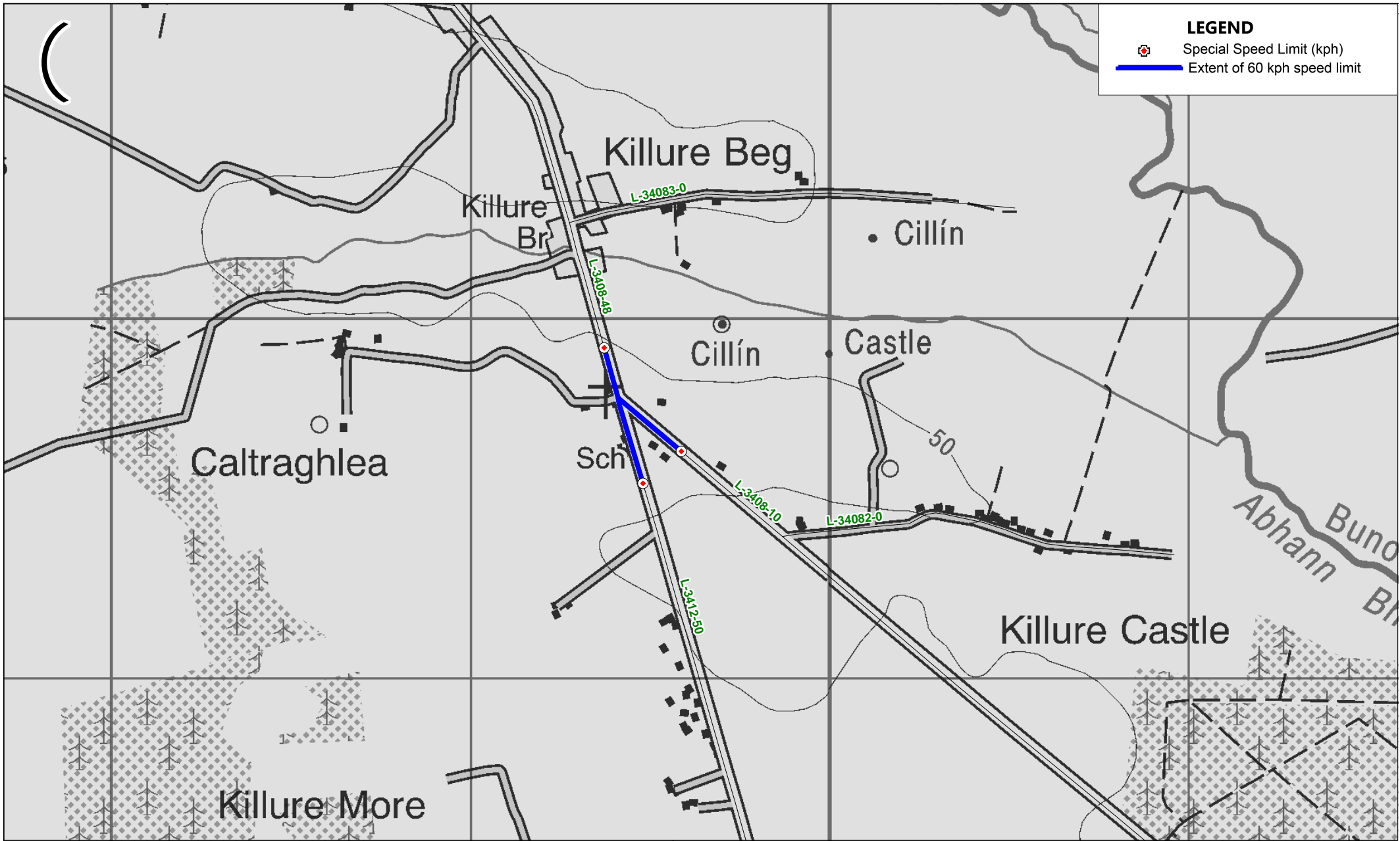
ROAD TRAFFIC SPECIAL SPEED LIMITS COUNTY GALWAY BYE-LAWS 2018

 <p>© Ordnance Survey Ireland. All rights reserved. Licence number 2010/18CCMA/Galway County Council.</p>	<p>BYE-LAW REFERENCE(S):</p>	<p>MUNICIPAL DISTRICT:</p>	<p>LOCATION:</p>	<p>MAP No:</p>
	<p>B/50/13 (a)-(b)</p>	<p>Ballinasloe</p>	<p>Glentane (Moyure)</p>	<p>B 15</p>



ROAD TRAFFIC SPECIAL SPEED LIMITS COUNTY GALWAY BYE-LAWS 2018


 <p>© Ordnance Survey Ireland. All rights reserved. Licence number 2010/18CCMA/Galway County Council.</p>	<p>BYE-LAW REFERENCE(S):</p>	<p>MUNICIPAL DISTRICT:</p>	<p>LOCATION:</p>	<p>MAP No:</p>
	<p>B/50/14 (a)-(e)</p>	<p>Ballinasloe</p>	<p>Kilconnell</p>	<p>B 16</p>

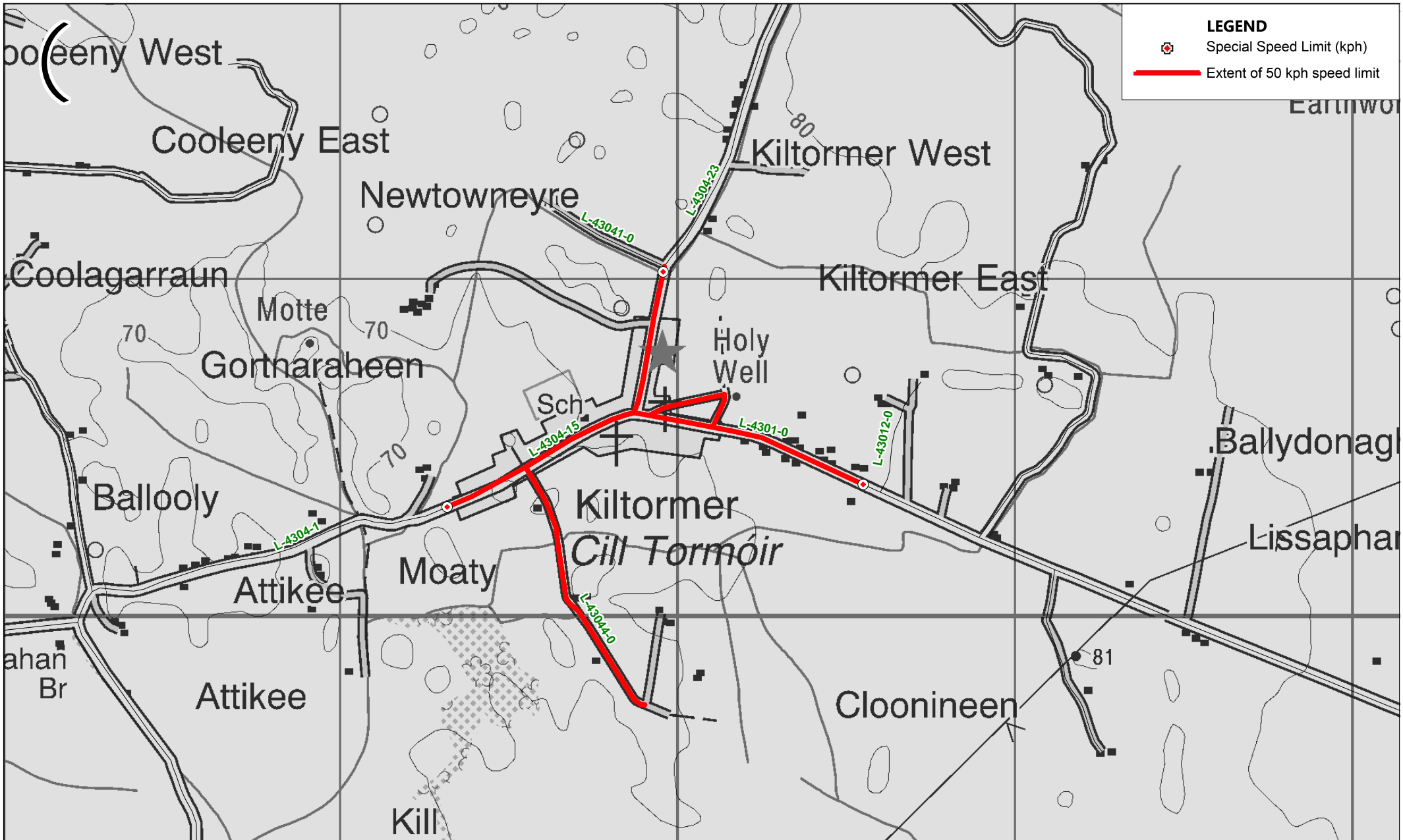


LEGEND


-  Special Speed Limit (kph)
-  Extent of 60 kph speed limit

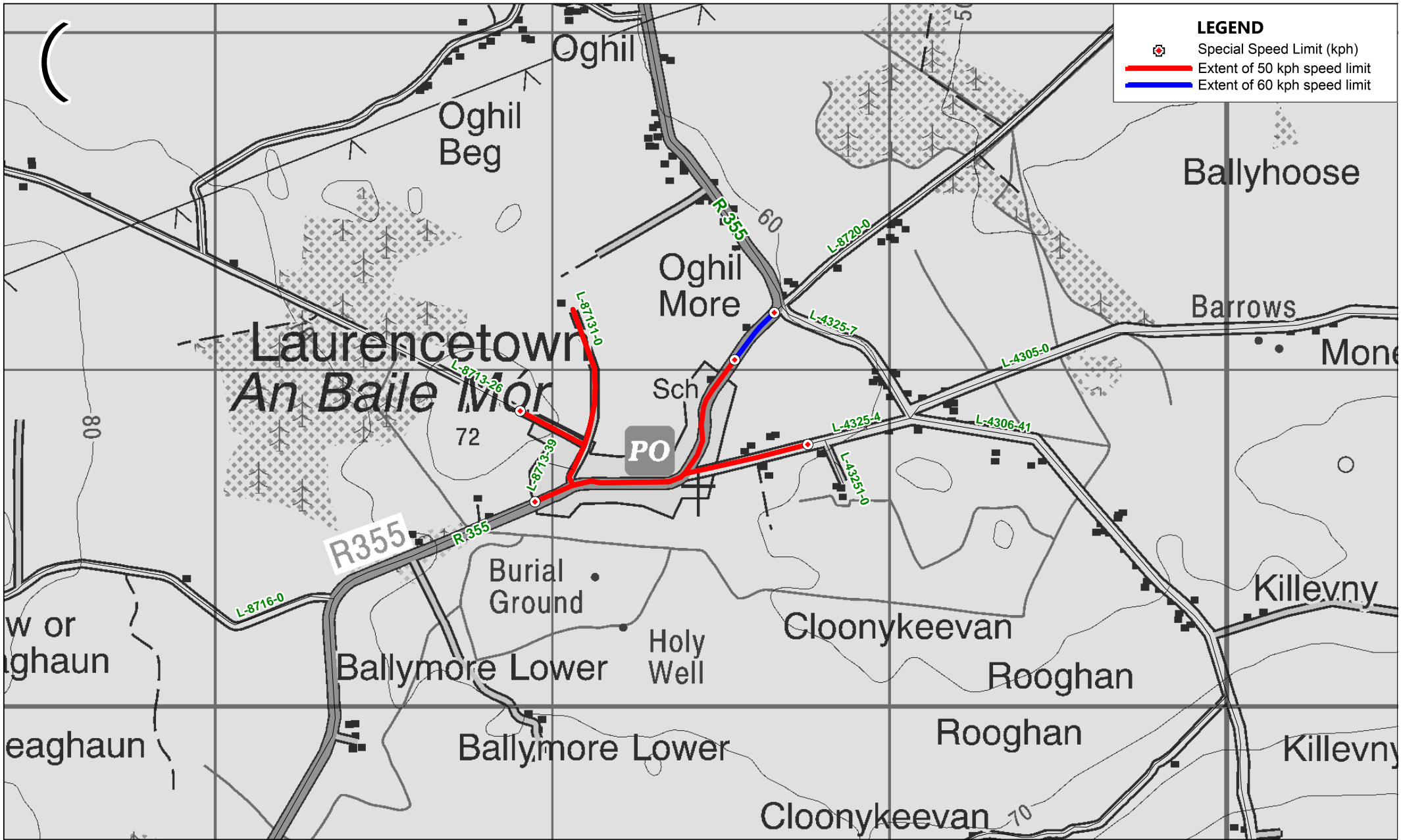
ROAD TRAFFIC SPECIAL SPEED LIMITS COUNTY GALWAY BYE-LAWS 2018

 <p>© Ordnance Survey Ireland. All rights reserved. Licence number 2010/18CCMA/Galway County Council.</p>	<p>BYE-LAW REFERENCE(S):</p>	<p>MUNICIPAL DISTRICT:</p>	<p>LOCATION:</p>	<p>MAP No:</p>
	<p>B/60/5 (a)-(b)</p>	<p>Ballinasloe</p>	<p>Killure</p>	<p>B 17</p>




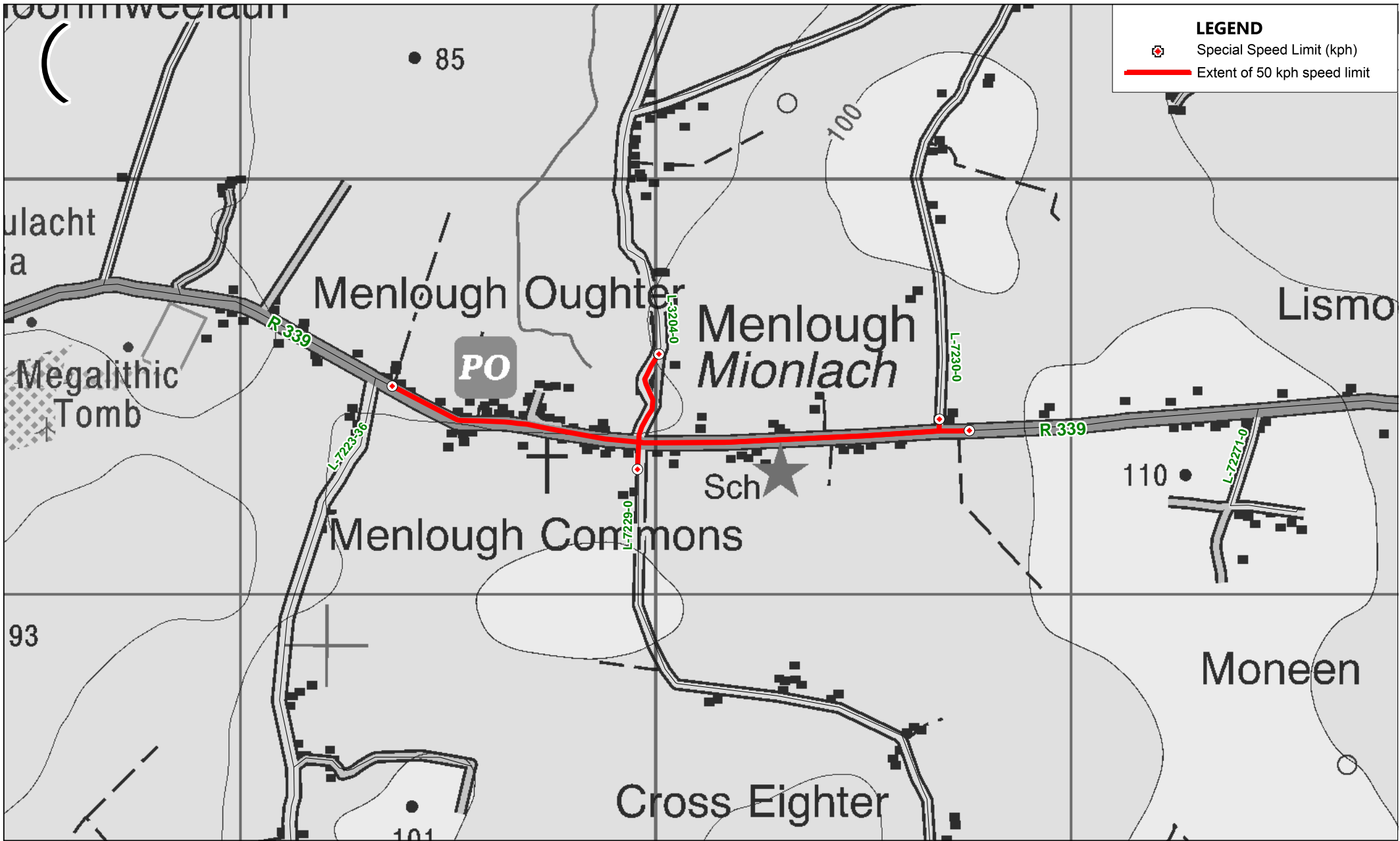
ROAD TRAFFIC SPECIAL SPEED LIMITS COUNTY GALWAY BYE-LAWS 2018

 <p>© Ordnance Survey Ireland. All rights reserved. Licence number 2010/18CCMA/Galway County Council.</p>	<p>BYE-LAW REFERENCE(S):</p>	<p>MUNICIPAL DISTRICT:</p>	<p>LOCATION:</p>	<p>MAP No:</p>
	<p>B/50/15 (a)-(c)</p>	<p>Ballinasloe</p>	<p>Kiltormer</p>	<p>B 18</p>




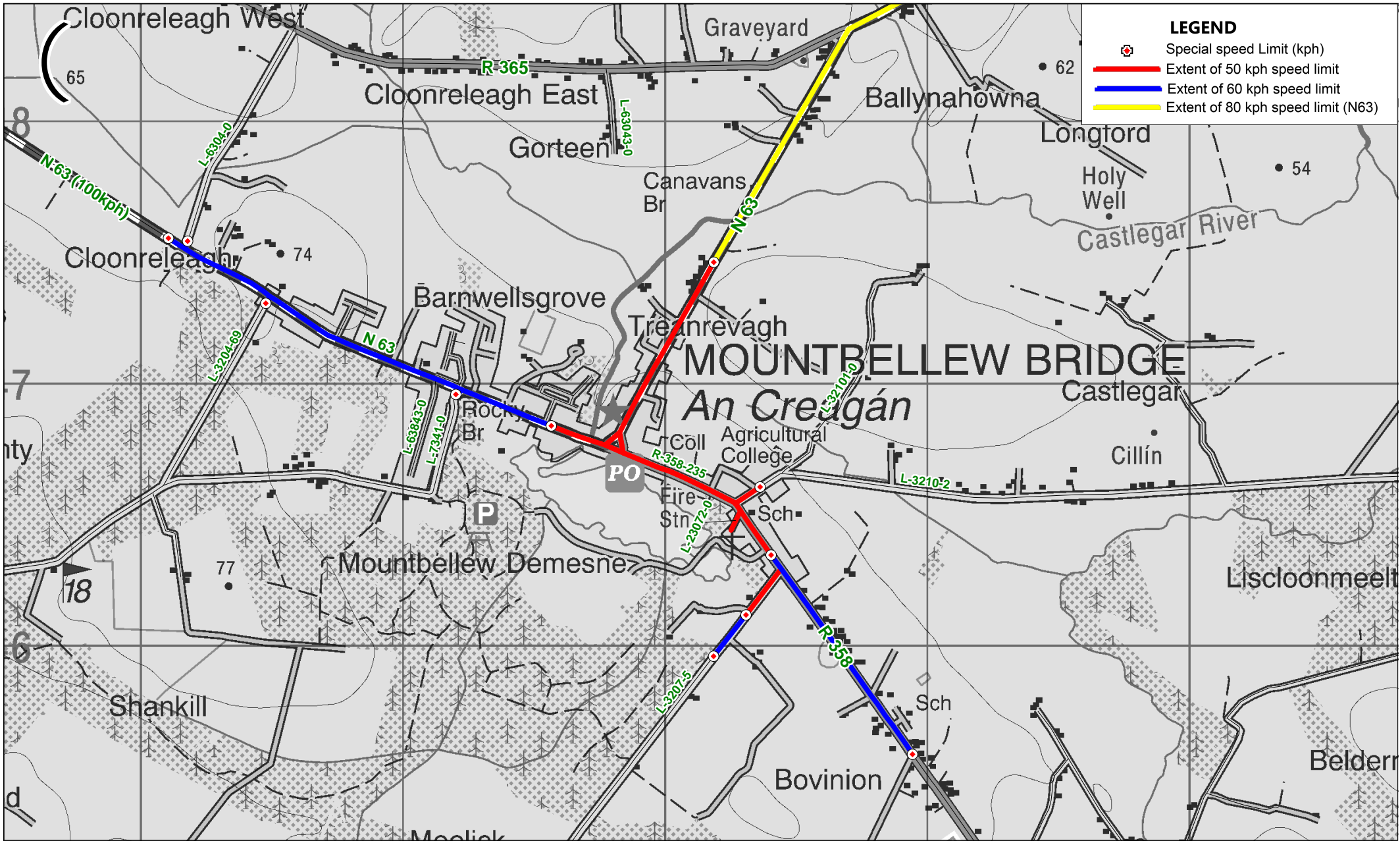
ROAD TRAFFIC SPECIAL SPEED LIMITS COUNTY GALWAY BYE-LAWS 2018

 <p>© Ordnance Survey Ireland. All rights reserved. Licence number 2010/18CCMA/Galway County Council.</p>	<p>BYE-LAW REFERENCE(S):</p>	<p>MUNICIPAL DISTRICT:</p>	<p>LOCATION:</p>	<p>MAP No:</p>
	<p>B/50/16 (a)-(d), B/60/6 (a)</p>	<p>Ballinasloe</p>	<p>Laurencetown</p>	<p>B 19</p>




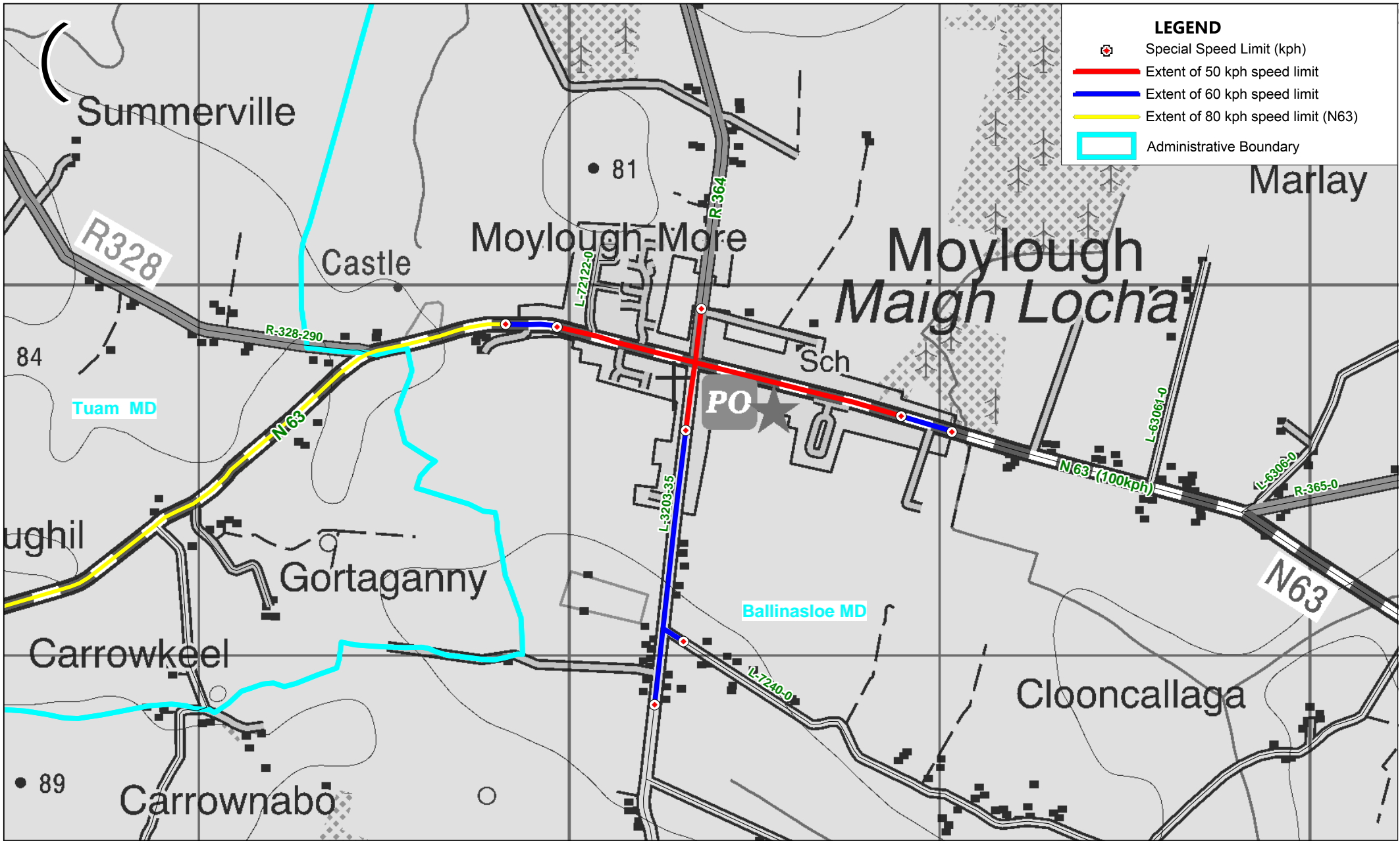
ROAD TRAFFIC SPECIAL SPEED LIMITS COUNTY GALWAY BYE-LAWS 2018

 <p>© Ordnance Survey Ireland. All rights reserved. Licence number 2010/18CCMA/Galway County Council.</p>	<p>BYE-LAW REFERENCE(S):</p>	<p>MUNICIPAL DISTRICT:</p>	<p>LOCATION:</p>	<p>MAP No:</p>
	<p>B/50/17 (a)-(d)</p>	<p>Ballinasloe</p>	<p>Menlough</p>	<p>B 20</p>




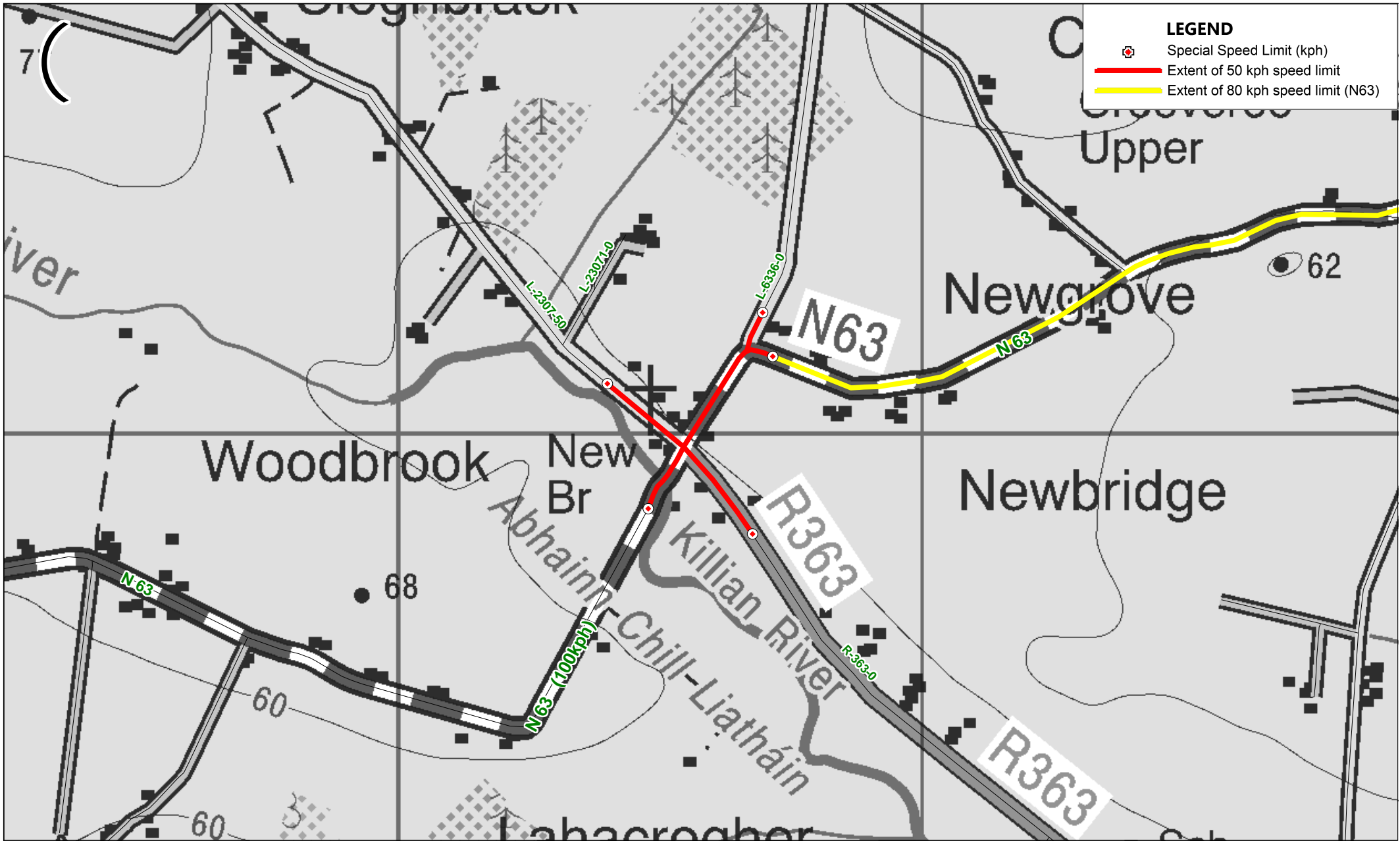
ROAD TRAFFIC SPECIAL SPEED LIMITS COUNTY GALWAY BYE-LAWS 2018

 <p>© Ordnance Survey Ireland. All rights reserved. Licence number 2010/18CCMA/Galway County Council.</p>	<p>BYE-LAW REFERENCE(S):</p>	<p>MUNICIPAL DISTRICT:</p>	<p>LOCATION:</p>	<p>MAP No:</p>
	<p>B/50/18 (a)-(f), B/60/7 (a)-(f), B/80/2 (c)</p>	<p>Ballinasloe</p>	<p>Mountbellew</p>	<p>B 21</p>




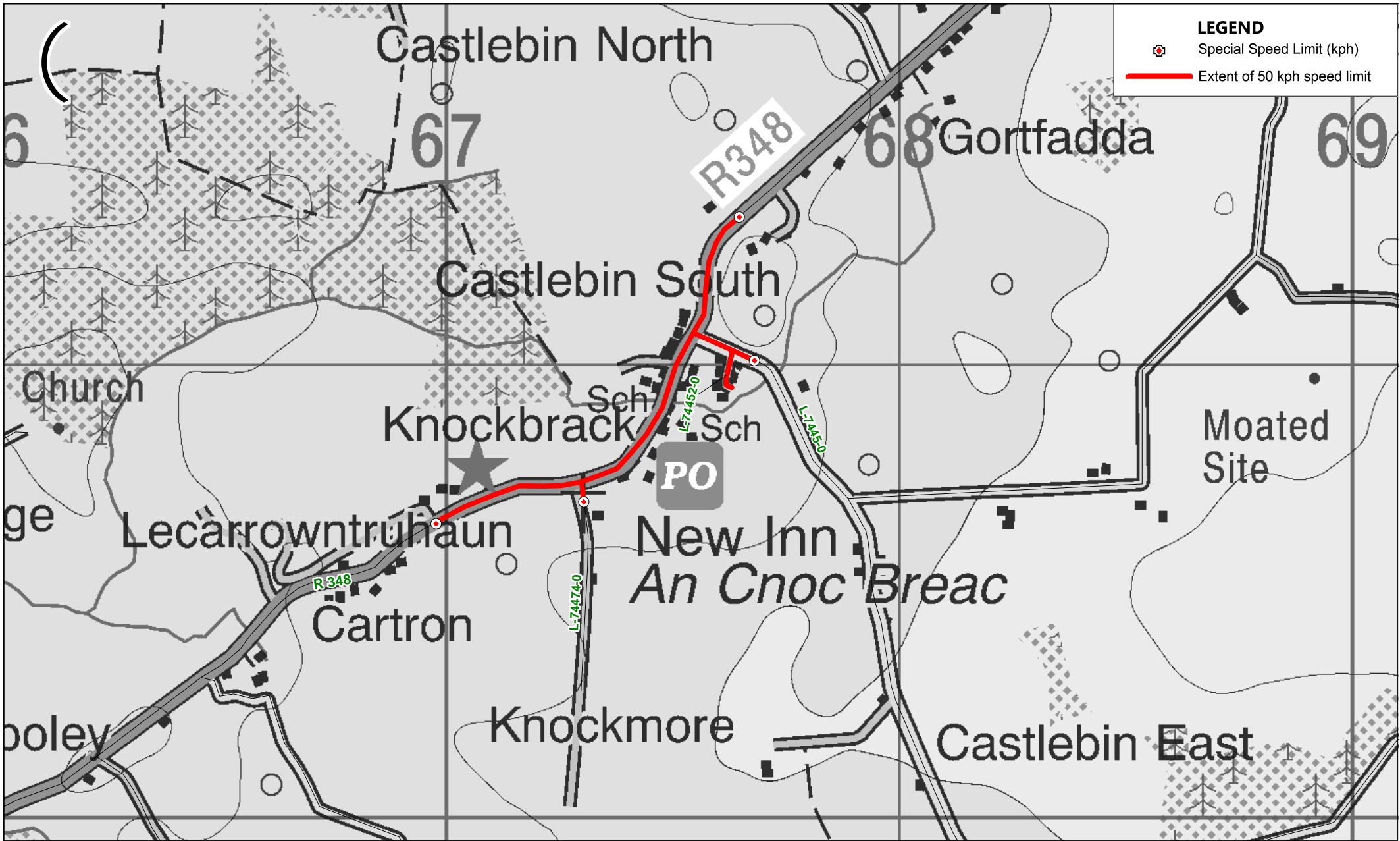
ROAD TRAFFIC SPECIAL SPEED LIMITS COUNTY GALWAY BYE-LAWS 2018

 <p>© Ordnance Survey Ireland. All rights reserved. Licence number 2010/18CCMA/Galway County Council.</p>	<p>BYE-LAW REFERENCE(S):</p>	<p>MUNICIPAL DISTRICT:</p>	<p>LOCATION:</p>	<p>MAP No:</p>
	<p>B/50/19 (a)-(c), B/60/8 (a)-(d), T/80/3 (a)</p>	<p>Ballinasloe</p>	<p>Moylough</p>	<p>B 22</p>




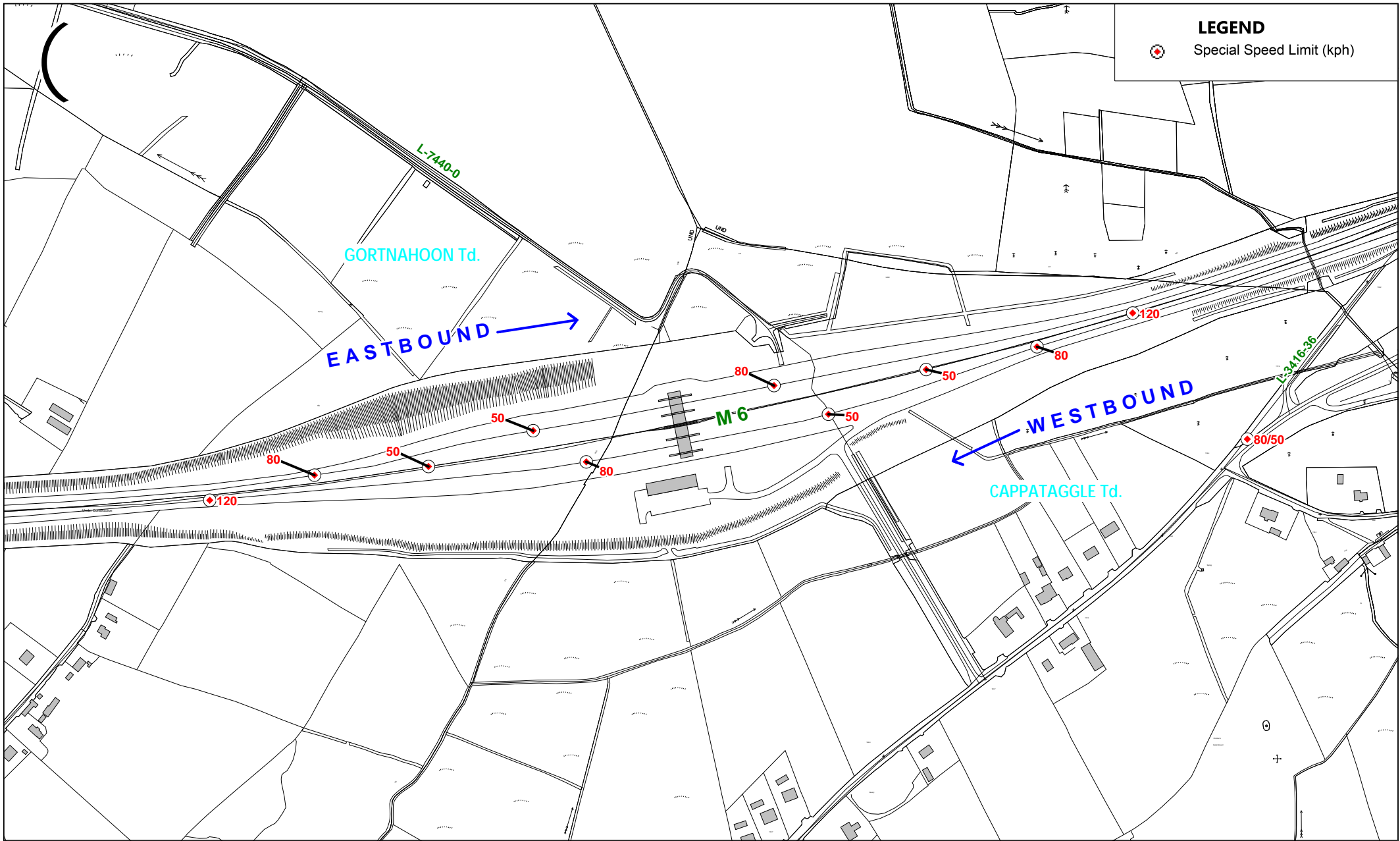
ROAD TRAFFIC SPECIAL SPEED LIMITS COUNTY GALWAY BYE-LAWS 2018

 <p>© Ordnance Survey Ireland. All rights reserved. Licence number 2010/18CCMA/Galway County Council.</p>	<p>BYE-LAW REFERENCE(S):</p>	<p>MUNICIPAL DISTRICT:</p>	<p>LOCATION:</p>	<p>MAP No:</p>
	<p>B/50/20 (a)-(d), B/80/2 (b)</p>	<p>Ballinasloe</p>	<p>Newbridge</p>	<p>B 23</p>




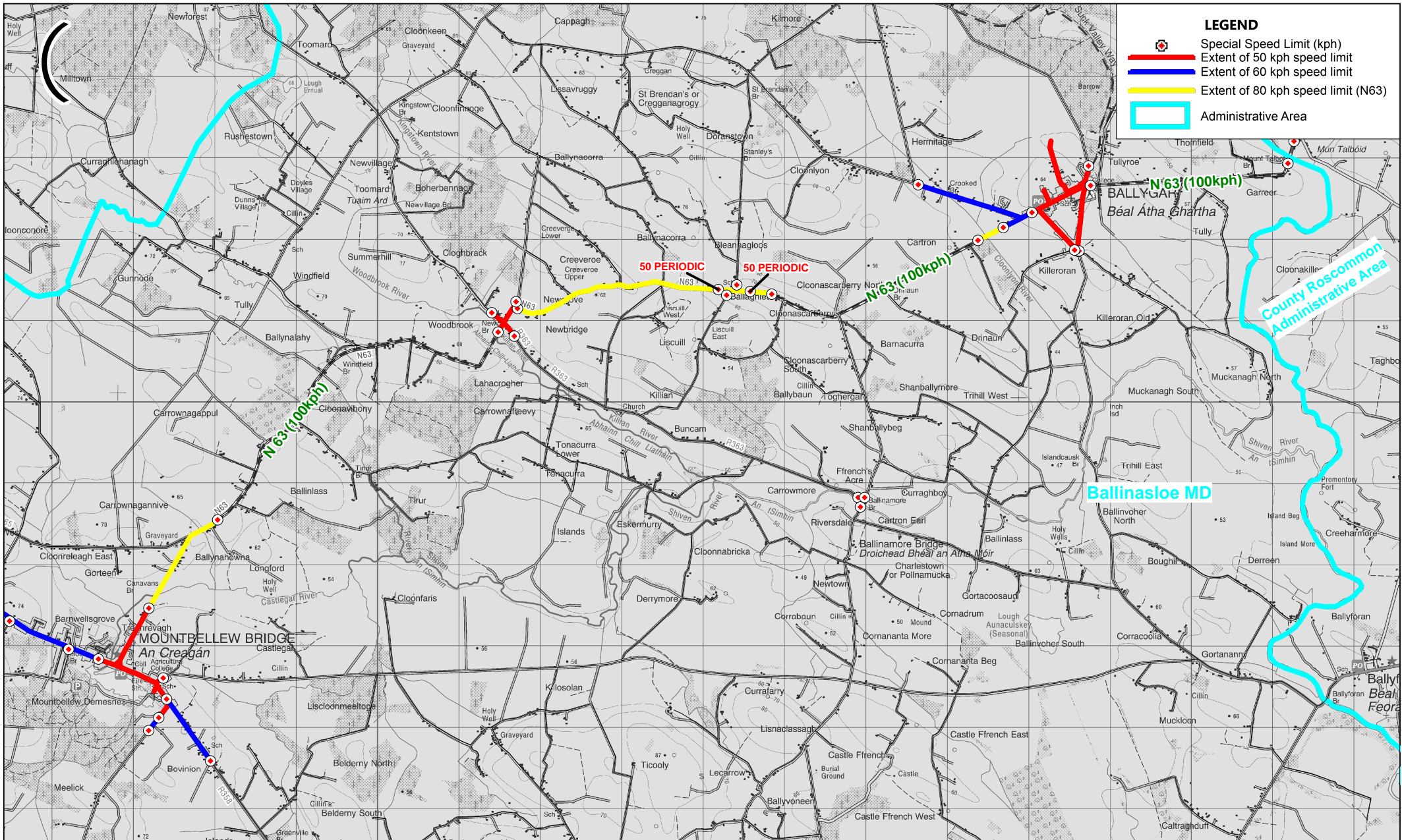
ROAD TRAFFIC SPECIAL SPEED LIMITS COUNTY GALWAY BYE-LAWS 2018

 <p>© Ordnance Survey Ireland. All rights reserved. Licence number 2010/18CCMA/Galway County Council.</p>	<p>BYE-LAW REFERENCE(S):</p>	<p>MUNICIPAL DISTRICT:</p>	<p>LOCATION:</p>	<p>MAP No:</p>
	<p>B/50/21 (a)-(d)</p>	<p>Ballinasloe</p>	<p>New Inn</p>	<p>B 24</p>




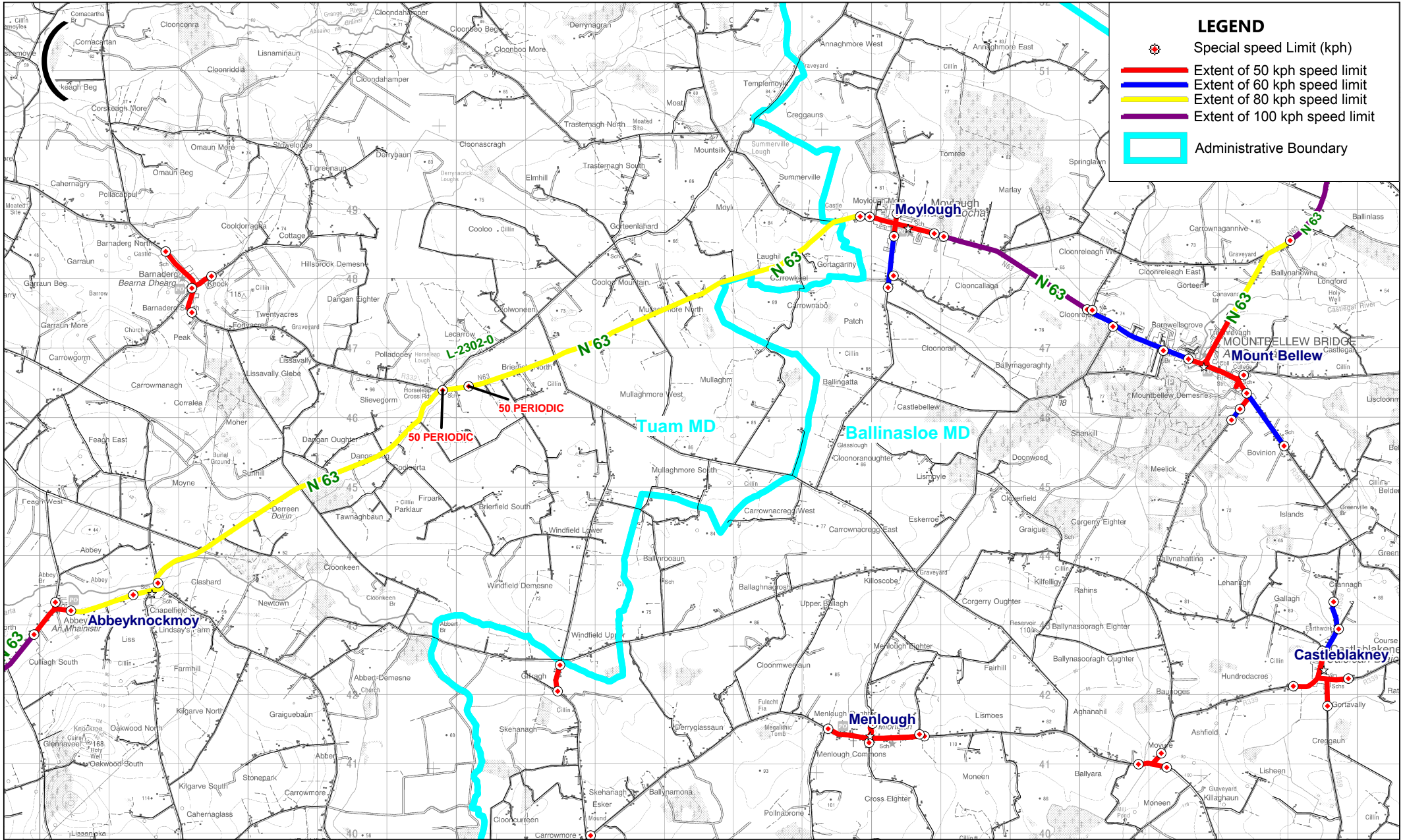
ROAD TRAFFIC SPECIAL SPEED LIMITS COUNTY GALWAY BYE-LAWS 2018

 Conhairle Chontae na Gallainne Galway County Council	© Ordnance Survey Ireland. All rights reserved. Licence number 2010/18CCMA/Galway County Council.	BYE-LAW REFERENCE(S):	MUNICIPAL DISTRICT:	LOCATION:	MAP No:
		B/50/22 (a)-(d), B/80/3 (a)-(d)	Ballinasloe	M6 Toll Plaza at Cappataggle	B 25



ROAD TRAFFIC SPECIAL SPEED LIMITS COUNTY GALWAY BYE-LAWS 2018

 <p>© Ordnance Survey Ireland. All rights reserved. Licence number 2010/18CCMA/Galway County Council.</p>	<p>BYE-LAW REFERENCE(S):</p>	<p>MUNICIPAL DISTRICT:</p>	<p>LOCATION:</p>	<p>MAP No:</p>
	<p>B/80/2 (b)-(c)</p>	<p>Ballinasloe</p>	<p>N63 Ballygar to Mountbellew</p>	<p>B 26</p>

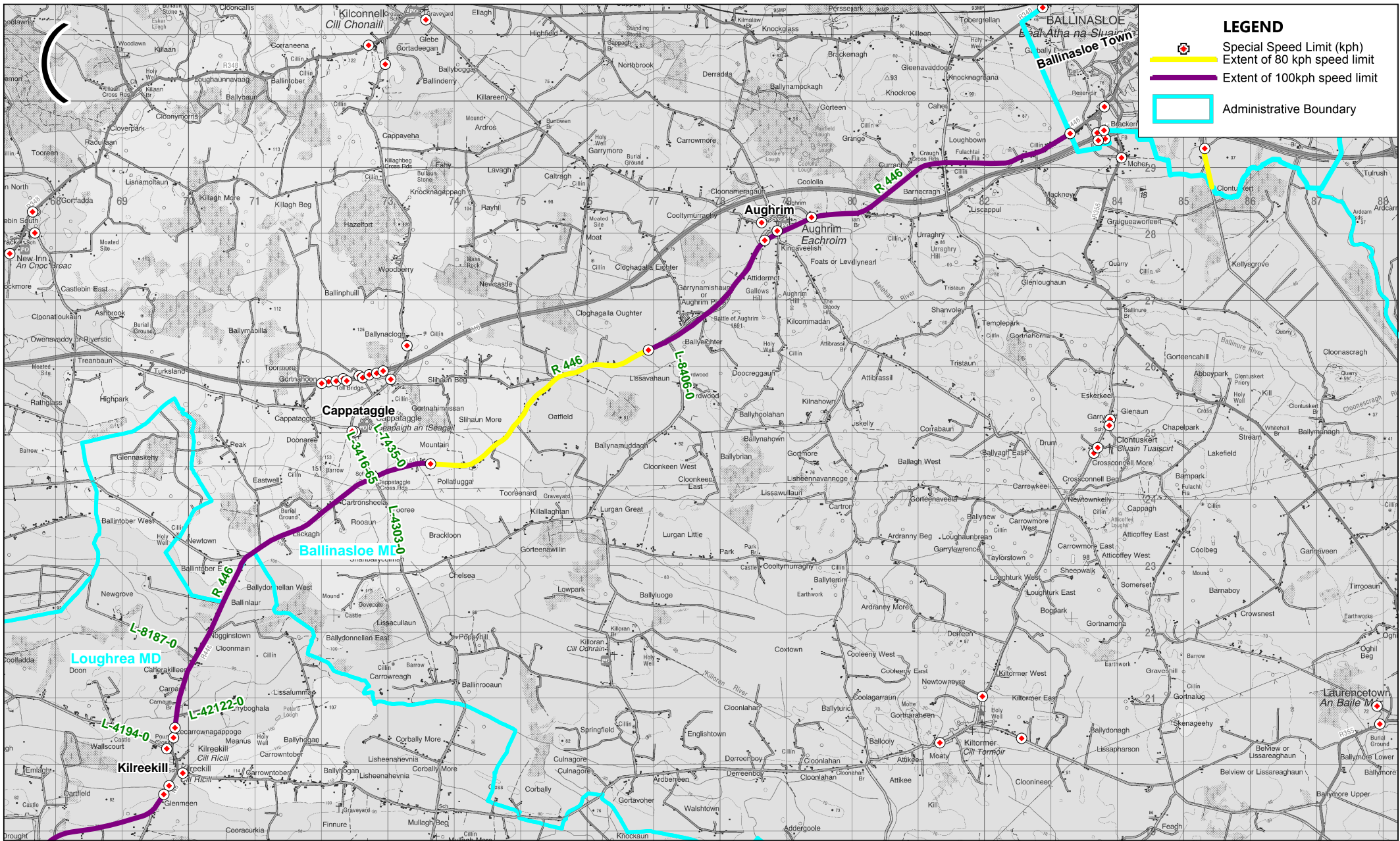


LEGEND


- Special speed Limit (kph)
- Extent of 50 kph speed limit
- Extent of 60 kph speed limit
- Extent of 80 kph speed limit
- Extent of 100 kph speed limit
- Administrative Boundary

ROAD TRAFFIC SPECIAL SPEED LIMITS COUNTY GALWAY BYE-LAWS 2018

<p>© Ordnance Survey Ireland. All rights reserved. Licence number 2010/18CCMA/Galway County Council.</p>	<p>BYE-LAW REFERENCE(S):</p>	<p>MUNICIPAL DISTRICT:</p>	<p>LOCATION:</p>	<p>MAP No:</p>
	<p>(See: T/80/3 (a))</p>	<p>Ballinasloe</p>	<p>N63 Mountbellew to Abbeyknockmoy</p>	<p>B 27</p>



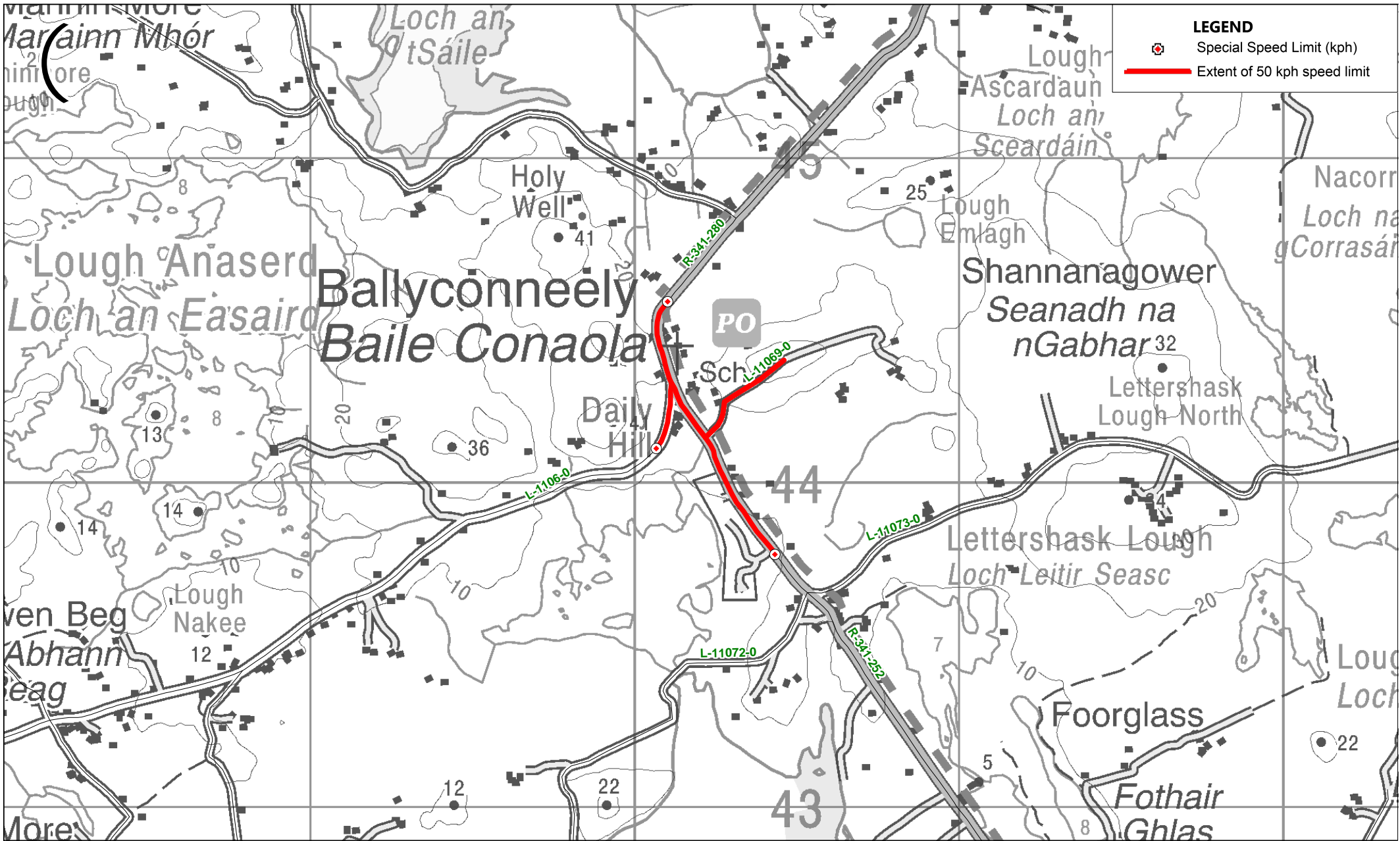
ROAD TRAFFIC SPECIAL SPEED LIMITS COUNTY GALWAY BYE-LAWS 2018

 <p>© Ordnance Survey Ireland. All rights reserved. Licence number 2010/18CCMA/Galway County Council.</p>	<p>BYE-LAW REFERENCE(S): B/100/1 (a)-(b)</p>	<p>MUNICIPAL DISTRICT: Ballinasloe</p>	<p>LOCATION: R446 Ballinasloe to Kilreekill</p>	<p>MAP No: B 28</p>
--	--	--	---	-------------------------


MAP INDEX

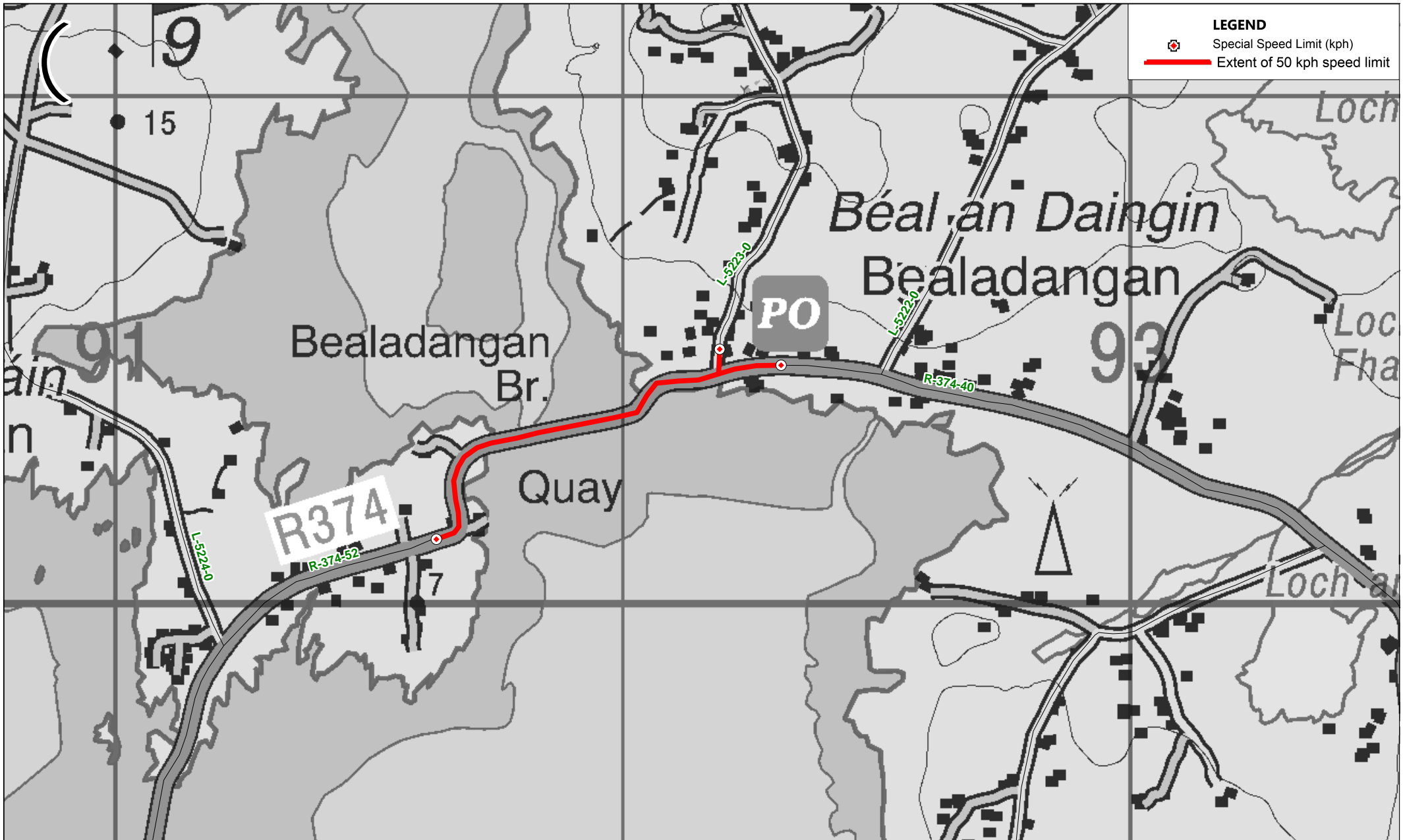
CONAMARA MD

Ballyconneely	C 01	Leitir Móir	C 24
Béal an Daingin	C 02	Letterfrack	C 25
Bearna	C 03	Maam Cross	C 26
SN Chamuis	C 04	Maigh Cuilinn	C 27
Carna	C 05	An Mám	C 28
Casla	C 06	Na Mine	C 29
An Cheathrú Rua	C 07	Oughterard	C 30
Cill Chiaráin	C 08	Ros a'Mhíl	C 31
Claddaghduff	C 09	Roscahill	C 32
Cleggan	C 10	Roundstone	C 33
Clifden Town	C 11	An Spideál	C 34
An Chloch Bhreac	C 12	Srath Salach	C 35
Coill Rua	C 13	SN Shailearna	C 36
Cong	C 14	SN Thír an Fhia	C 37
Corr na Móna	C 15	SN na Tuairíní	C 38
County Galway Islands	C 16	SN Tulaigh Mhic Aodháin	C 39
SN Doire Ghlinne	C 17	An Tulaigh Mhór (R336)	C 40
Eanach Mheáin – Leitir Móir	C 18	Tully - Tully Cross	C 41
An Fhairche	C 19		
Gortatleva (Glenlo Abbey)	C 21	R336 Bearna to An Spidéal	C 42
Gort Mór, Rosmuc	C 22	R336 An Spidéal to Sailearna	C 43
Leenaun	C 23	R336 Sailearna to An Tulaigh Mhór	C 44




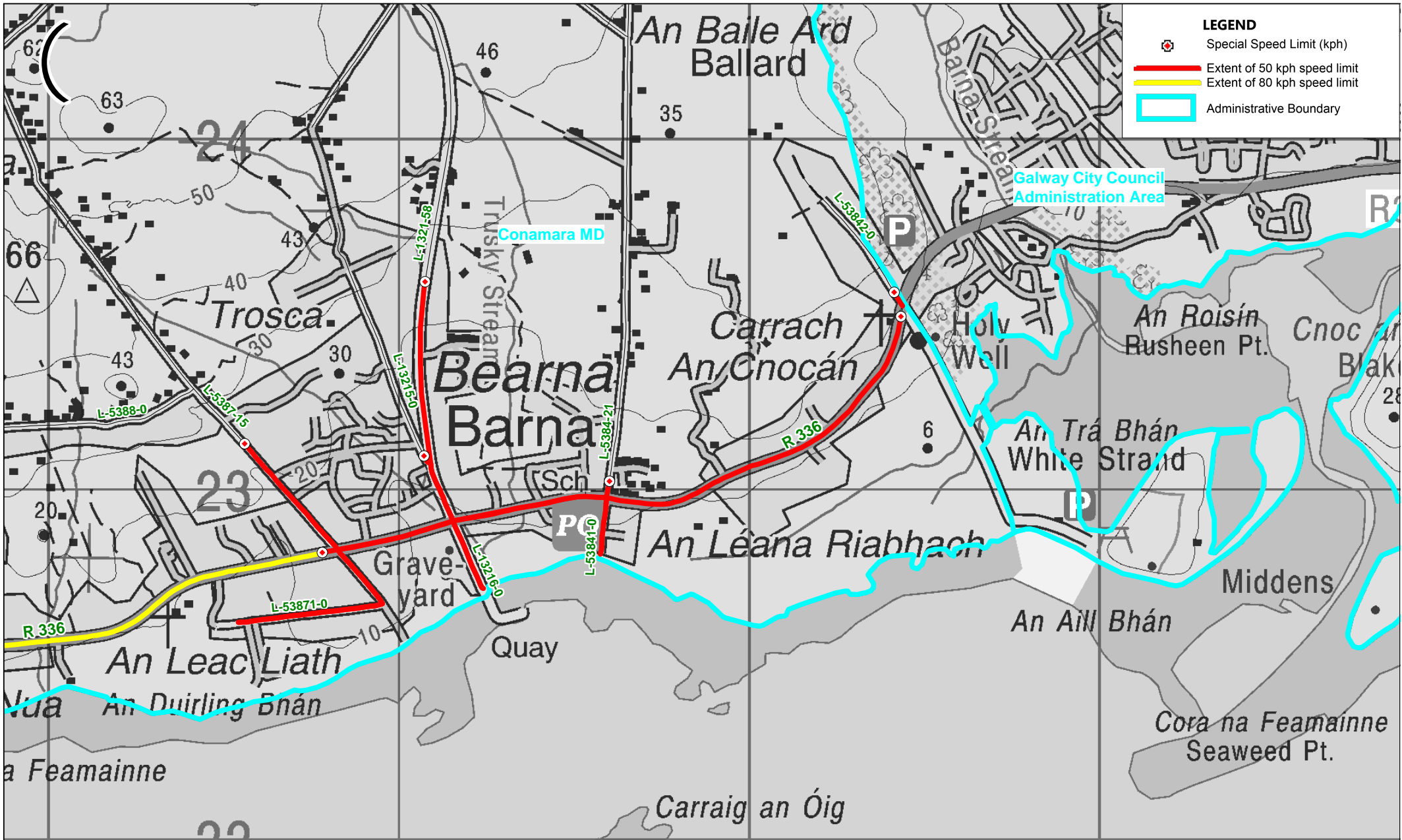
ROAD TRAFFIC SPECIAL SPEED LIMITS COUNTY GALWAY BYE-LAWS 2018

 <p>© Ordnance Survey Ireland. All rights reserved. Licence number 2010/18CCMA/Galway County Council.</p>	<p>BYE-LAW REFERENCE(S):</p>	<p>MUNICIPAL DISTRICT:</p>	<p>LOCATION:</p>	<p>MAP No:</p>
	<p>C/50/1 (a)-(c)</p>	<p>Conamara</p>	<p>Ballyconneely</p>	<p>C 01</p>




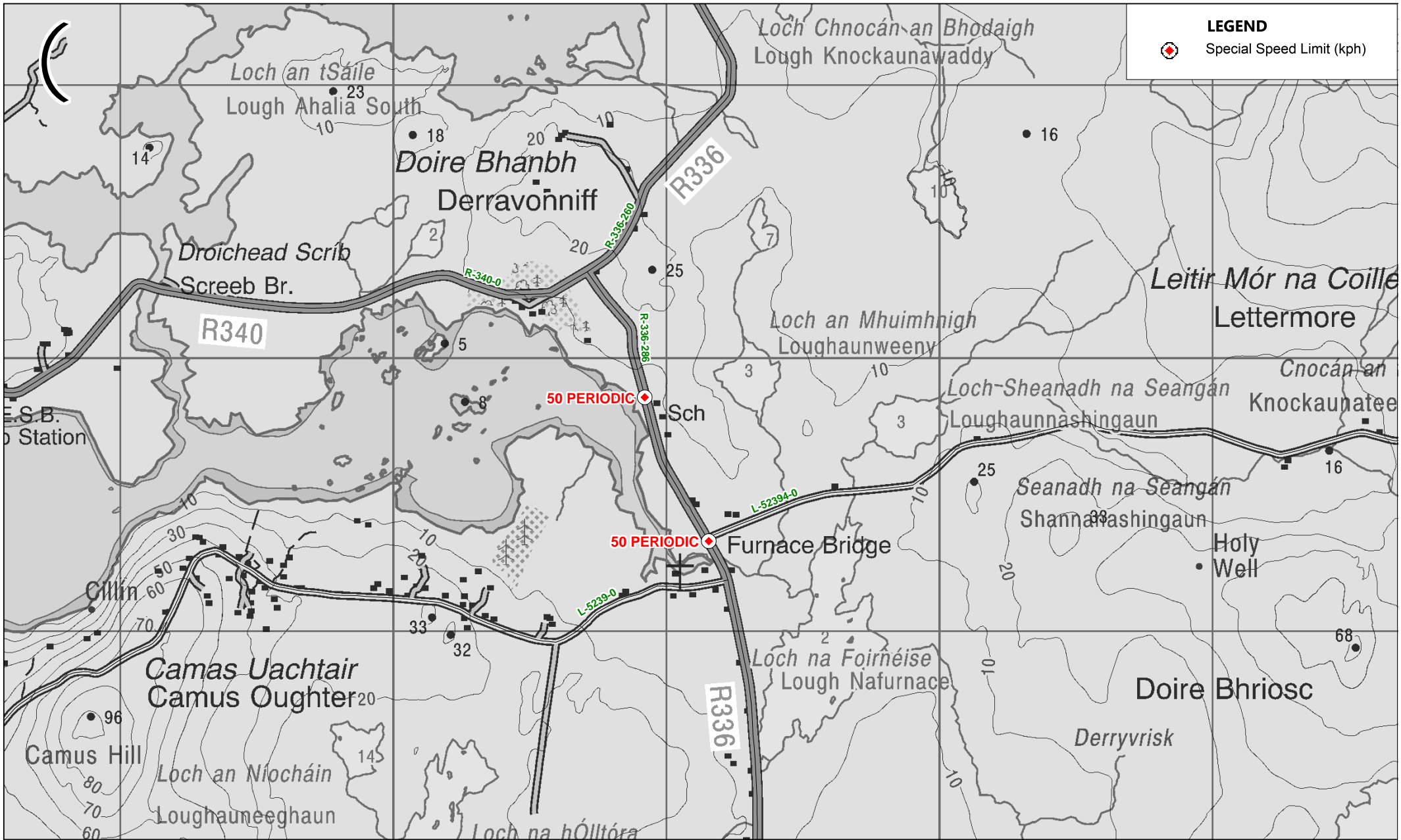
ROAD TRAFFIC SPECIAL SPEED LIMITS COUNTY GALWAY BYE-LAWS 2018

 <p>© Ordnance Survey Ireland. All rights reserved. Licence number 2010/18CCMA/Galway County Council.</p>	<p>BYE-LAW REFERENCE(S):</p>	<p>MUNICIPAL DISTRICT:</p>	<p>LOCATION:</p>	<p>MAP No:</p>
	<p>C/50/2 (a)-(b)</p>	<p>Conamara</p>	<p>Béal an Daingin</p>	<p>C 02</p>




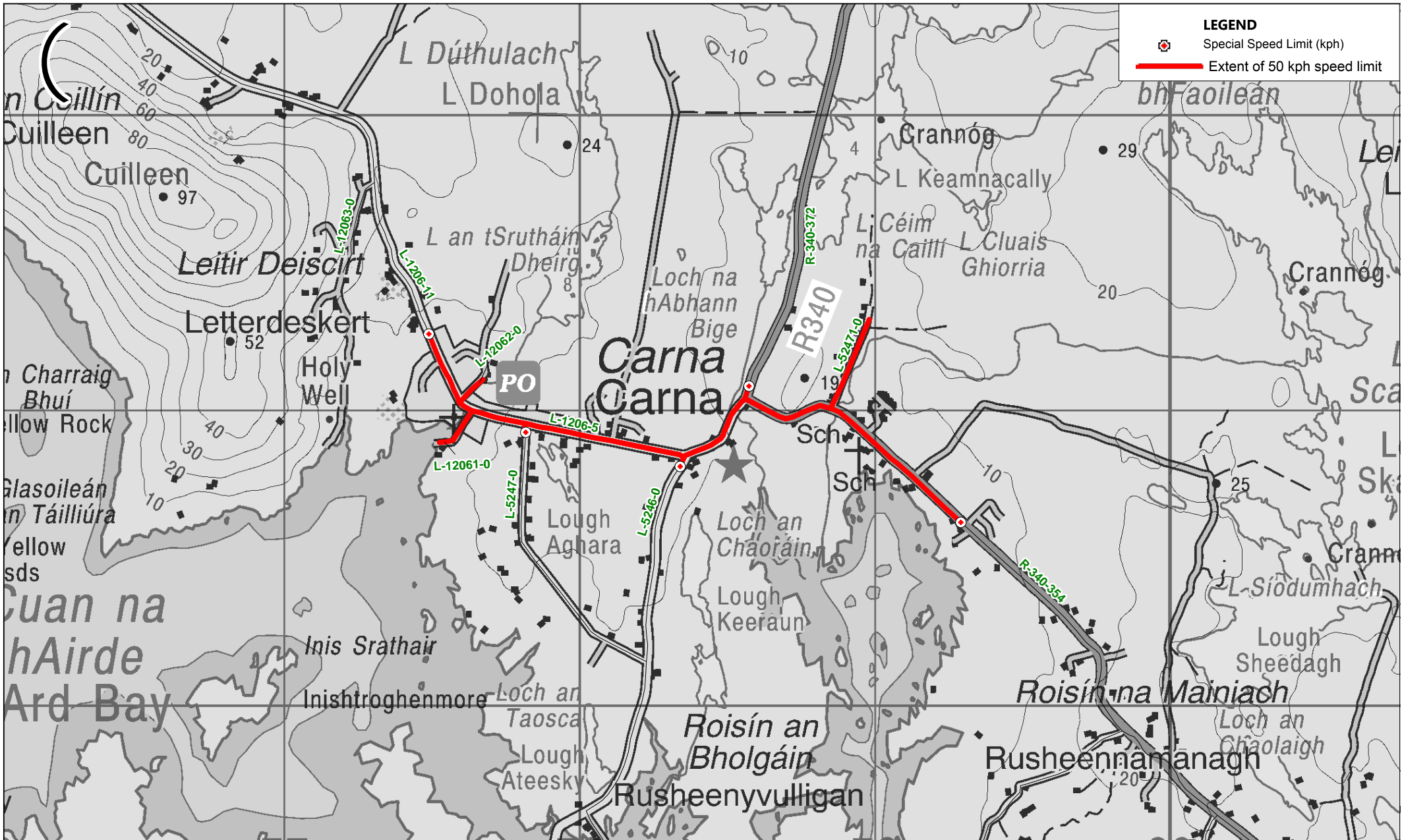
ROAD TRAFFIC SPECIAL SPEED LIMITS COUNTY GALWAY BYE-LAWS 2018

 <p>© Ordnance Survey Ireland. All rights reserved. Licence number 2010/18CCMA/Galway County Council.</p>	<p>BYE-LAW REFERENCE(S):</p>	<p>MUNICIPAL DISTRICT:</p>	<p>LOCATION:</p>	<p>MAP No:</p>
	<p>C/50/3 (a)-(i)</p>	<p>Conamara</p>	<p>Bearna</p>	<p>C 03</p>




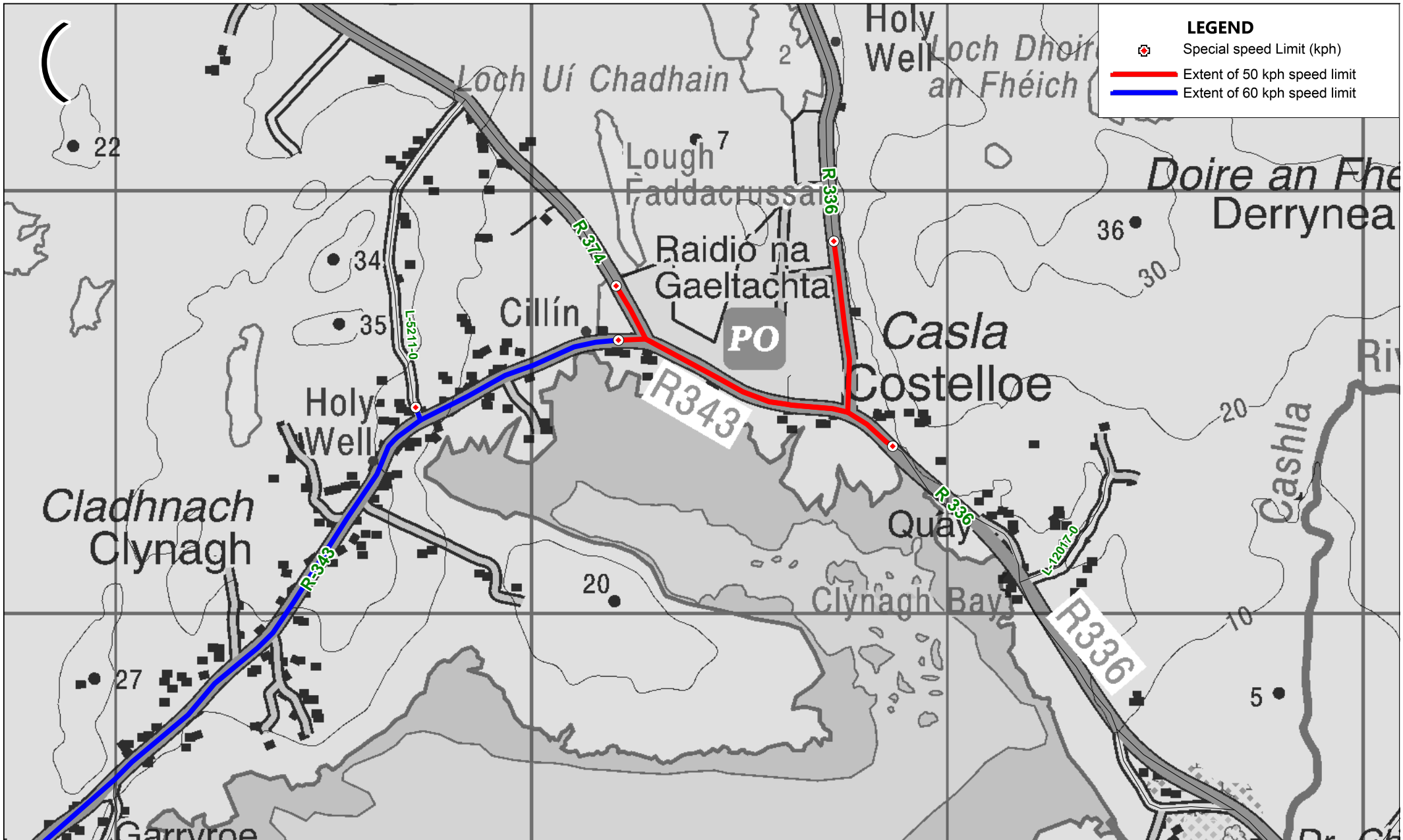
ROAD TRAFFIC SPECIAL SPEED LIMITS COUNTY GALWAY BYE-LAWS 2018

 <p>© Ordnance Survey Ireland. All rights reserved. Licence number 2010/18CCMA/Galway County Council.</p>	<p>BYE-LAW REFERENCE(S):</p>	<p>MUNICIPAL DISTRICT:</p>	<p>LOCATION:</p>	<p>MAP No:</p>
	<p>C/P/1</p>	<p>Conamara</p>	<p>SN Chamuis</p>	<p>C 04</p>




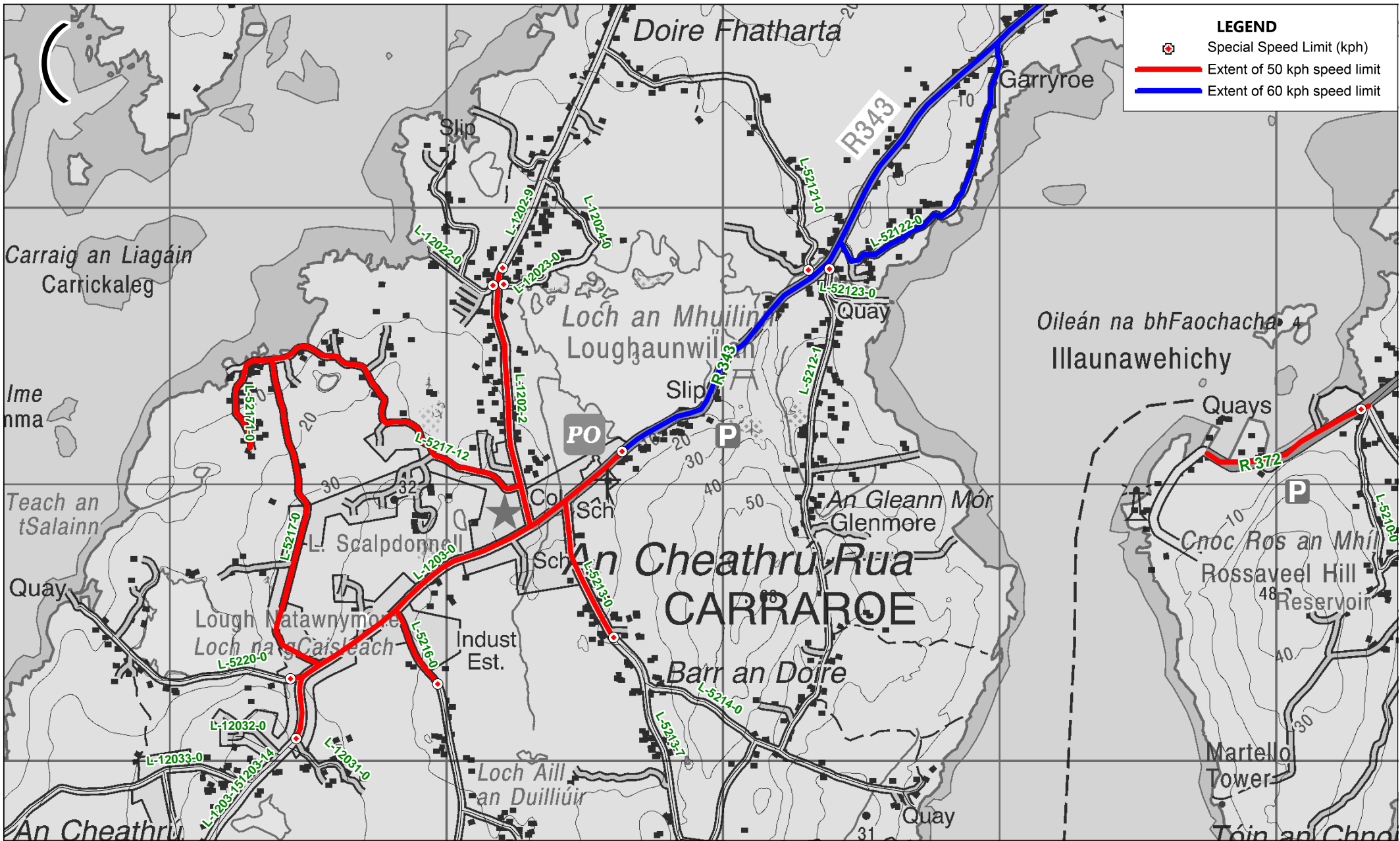
ROAD TRAFFIC SPECIAL SPEED LIMITS COUNTY GALWAY BYE-LAWS 2018

 <p>© Ordnance Survey Ireland. All rights reserved. Licence number 2010/18CCMA/Galway County Council.</p>	<p>BYE-LAW REFERENCE(S):</p>	<p>MUNICIPAL DISTRICT:</p>	<p>LOCATION:</p>	<p>MAP No:</p>
	<p>C/50/4 (a)-(g)</p>	<p>Conamara</p>	<p>Carna</p>	<p>C 05</p>




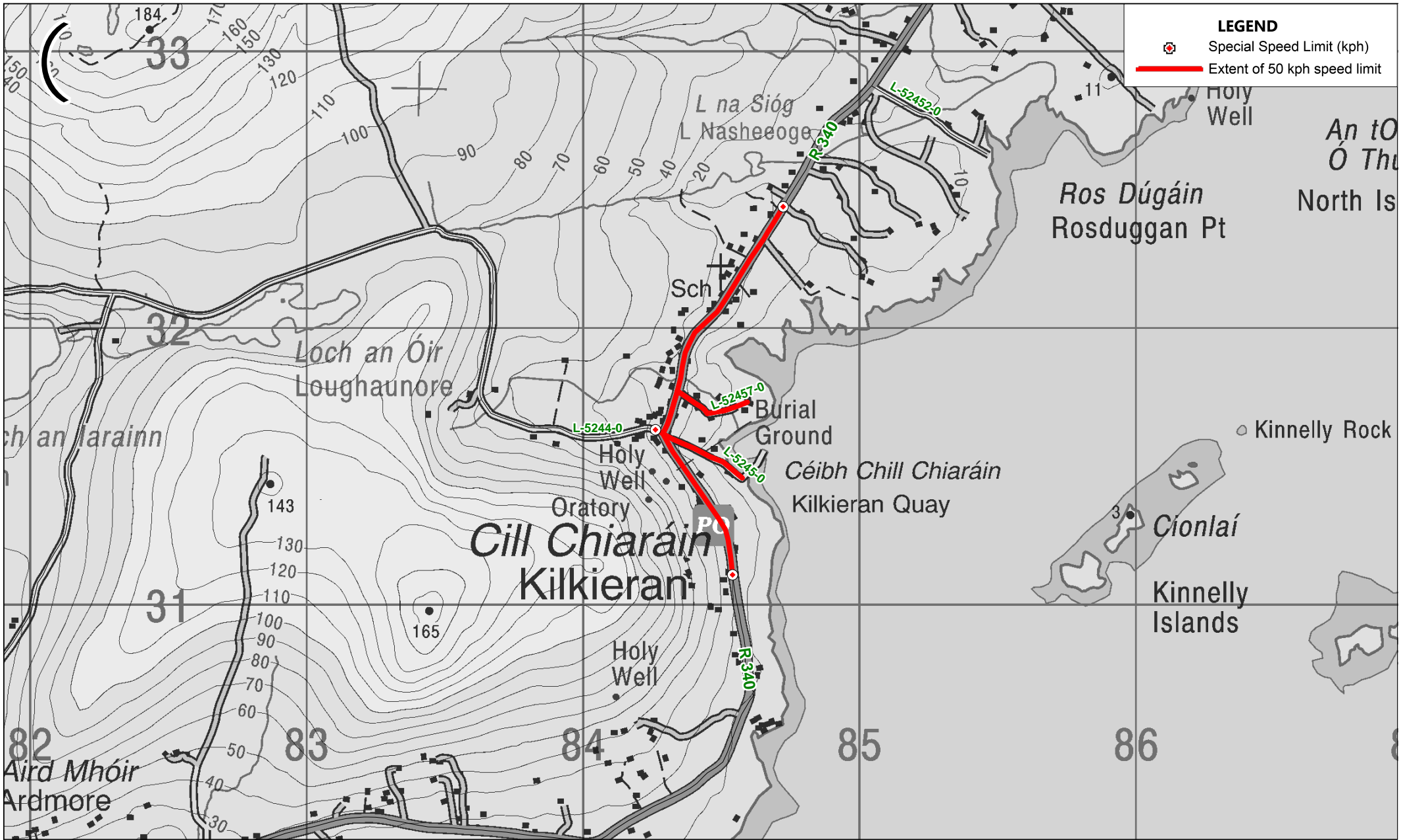
ROAD TRAFFIC SPECIAL SPEED LIMITS COUNTY GALWAY BYE-LAWS 2018

 <p>© Ordnance Survey Ireland. All rights reserved. Licence number 2010/18CCMA/Galway County Council.</p>	<p>BYE-LAW REFERENCE(S):</p>	<p>MUNICIPAL DISTRICT:</p>	<p>LOCATION:</p>	<p>MAP No:</p>
	<p>C/50/5 (a)-(c), C/60/1 (a)</p>	<p>Conamara</p>	<p>Casla</p>	<p>C 06</p>




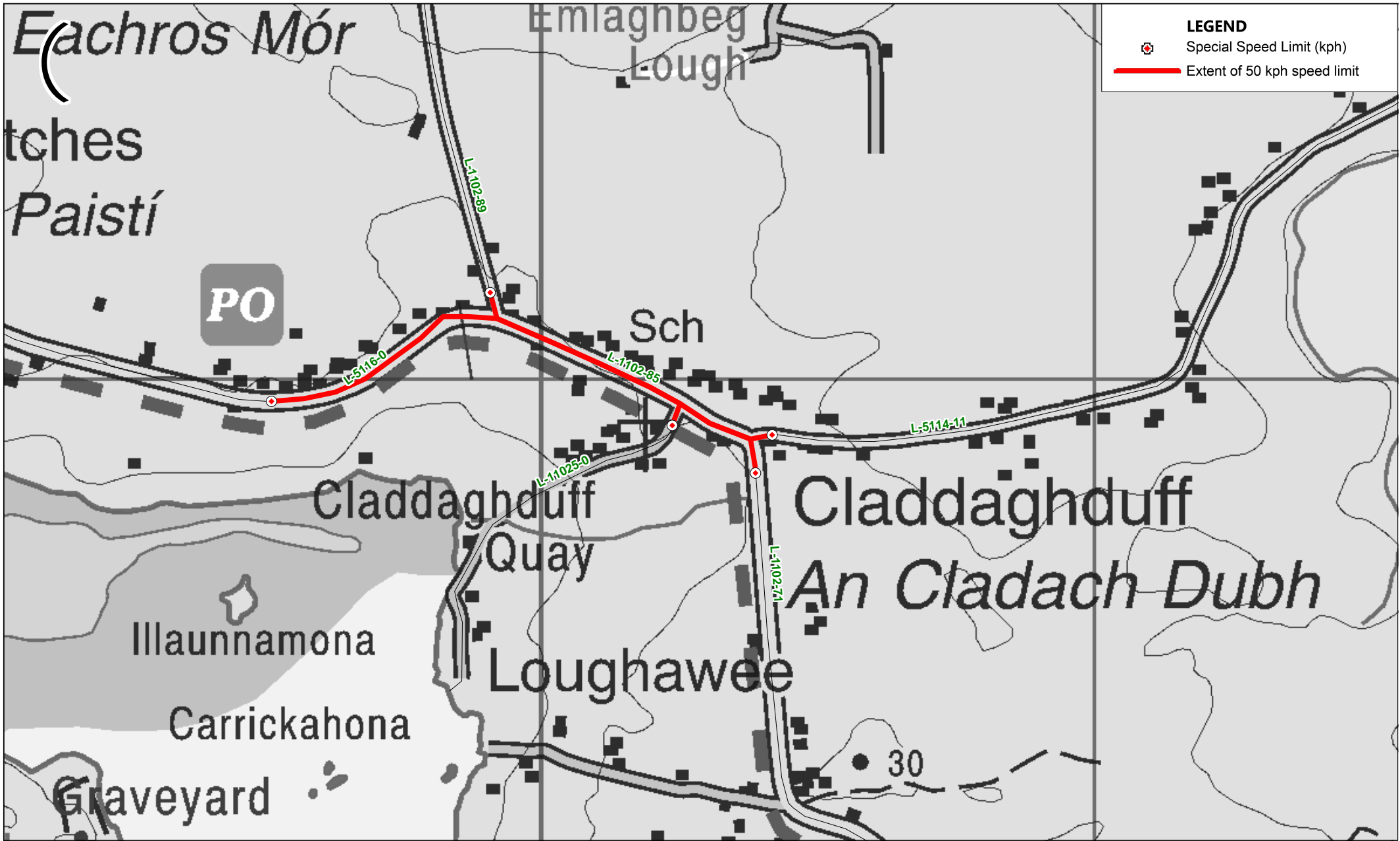
ROAD TRAFFIC SPECIAL SPEED LIMITS COUNTY GALWAY BYE-LAWS 2018

 <p>© Ordnance Survey Ireland. All rights reserved. Licence number 2010/18CCMA/Galway County Council.</p>	<p>BYE-LAW REFERENCE(S):</p>	<p>MUNICIPAL DISTRICT:</p>	<p>LOCATION:</p>	<p>MAP No:</p>
	<p>C/50/6 (a)-(j), C/60/1 (a)-(b), C/60/2 (a)-(c)</p>	<p>Conamara</p>	<p>An Cheathrú Rua</p>	<p>C 07</p>




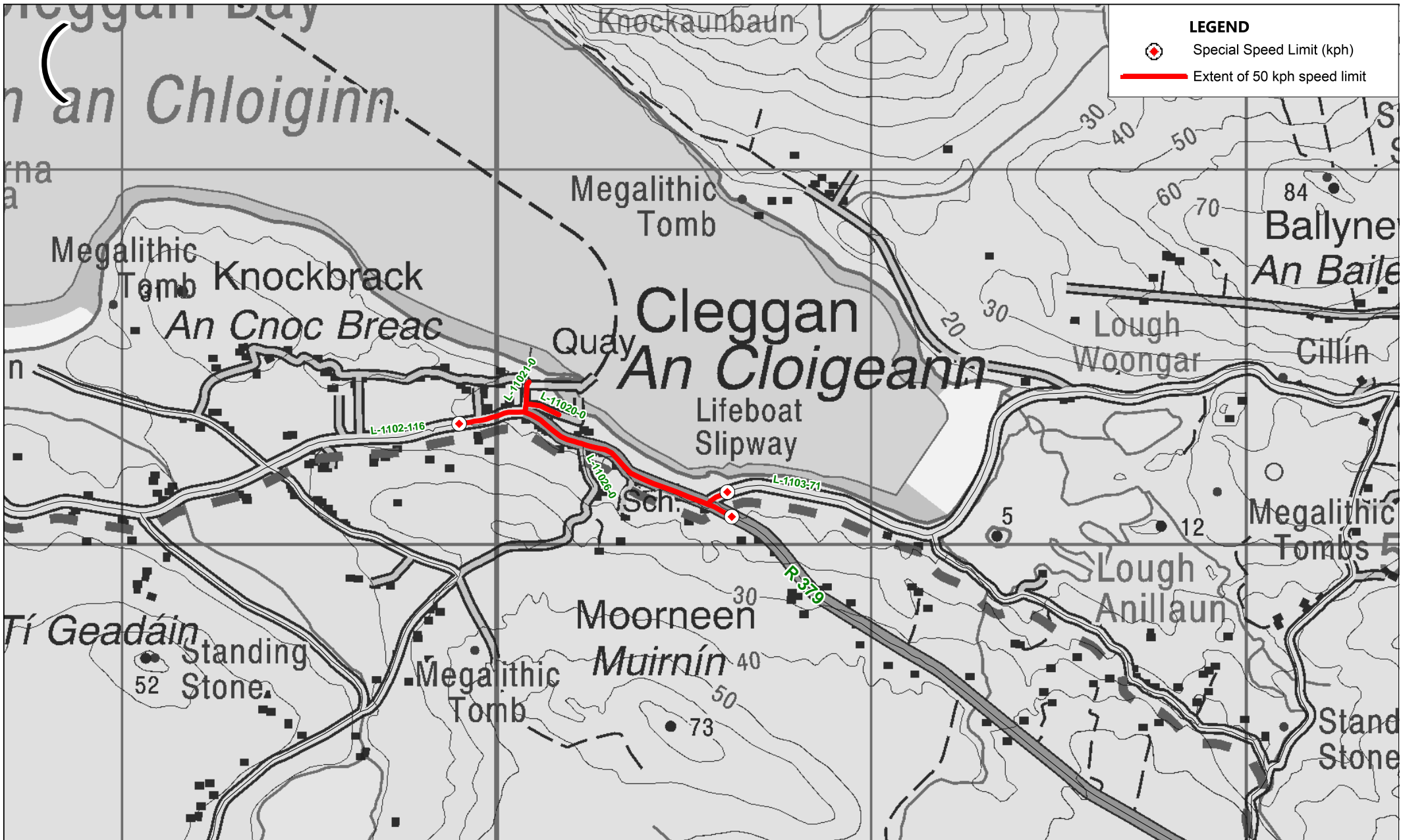
ROAD TRAFFIC SPECIAL SPEED LIMITS COUNTY GALWAY BYE-LAWS 2018

 <p>© Ordnance Survey Ireland. All rights reserved. Licence number 2010/18CCMA/Galway County Council.</p>	<p>BYE-LAW REFERENCE(S):</p>	<p>MUNICIPAL DISTRICT:</p>	<p>LOCATION:</p>	<p>MAP No:</p>
	<p>C/50/7 (a)-(d)</p>	<p>Conamara</p>	<p>Cill Chiaráin</p>	<p>C 08</p>





ROAD TRAFFIC SPECIAL SPEED LIMITS COUNTY GALWAY BYE-LAWS 2018


 <p>© Ordnance Survey Ireland. All rights reserved. Licence number 2010/18CCMA/Galway County Council.</p>	<p>BYE-LAW REFERENCE(S):</p>	<p>MUNICIPAL DISTRICT:</p>	<p>LOCATION:</p>	<p>MAP No:</p>
	<p>C/50/8 (a)-(d)</p>	<p>Conamara</p>	<p>Claddaghduff</p>	<p>C 09</p>

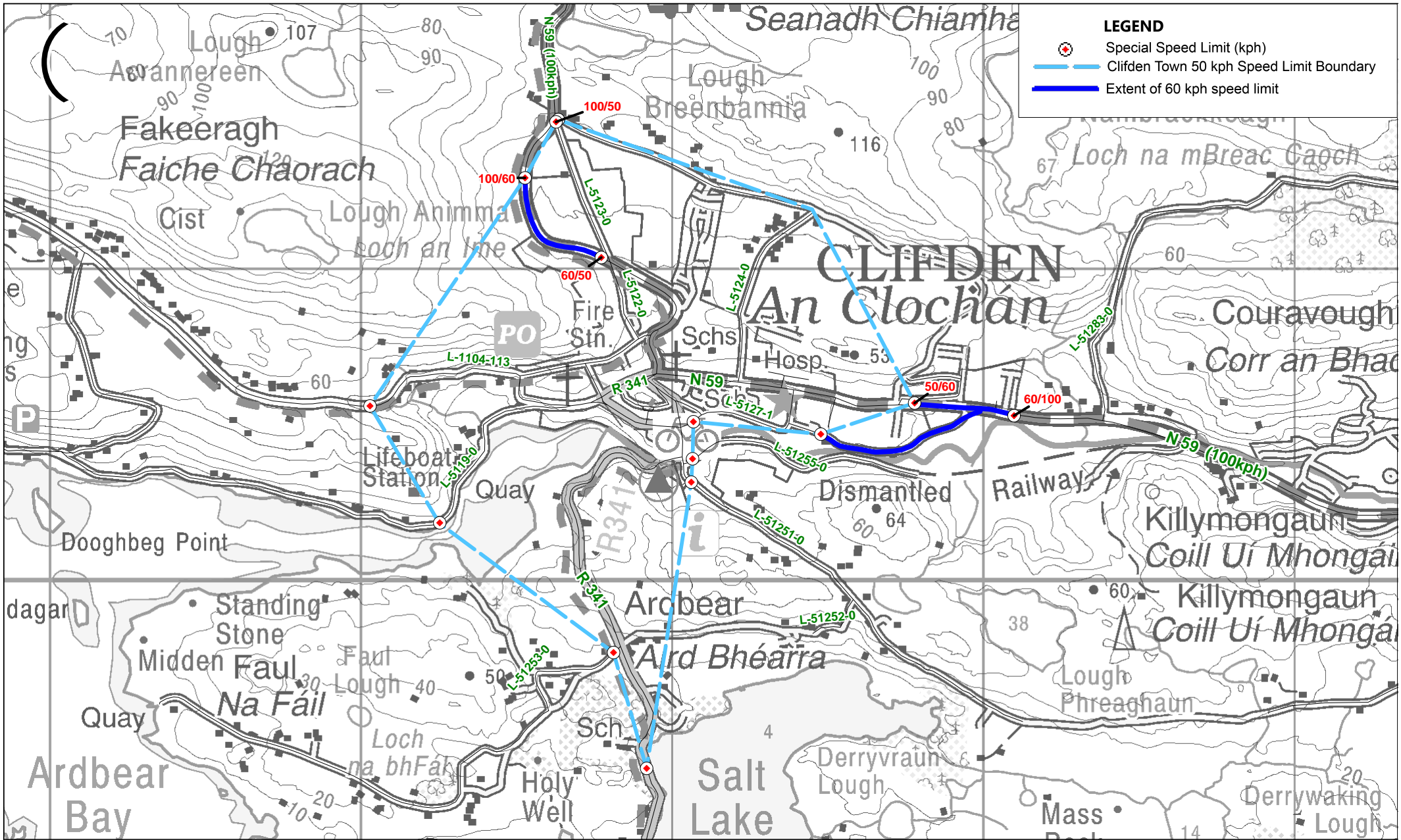


LEGEND


-  Special Speed Limit (kph)
-  Extent of 50 kph speed limit

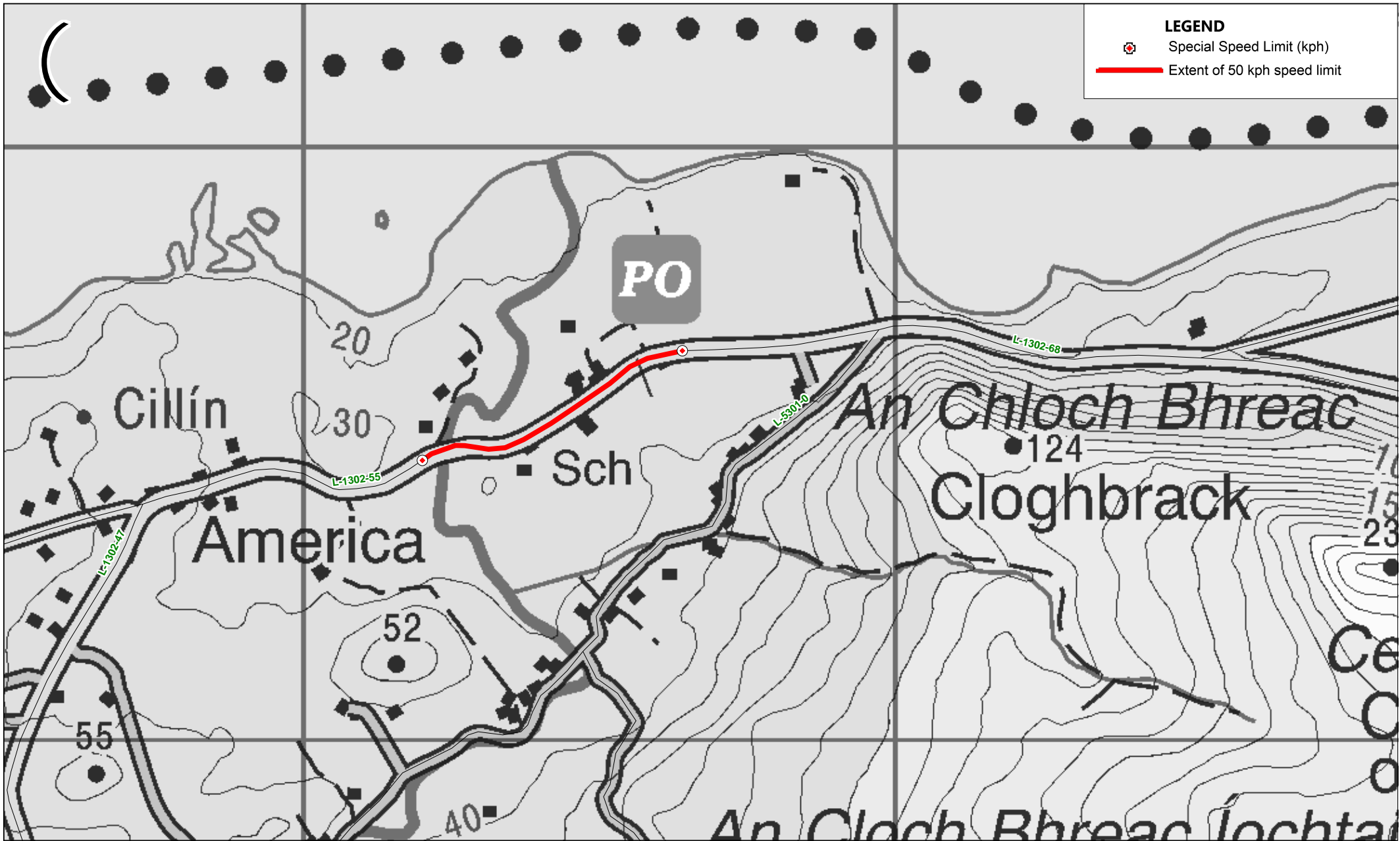
ROAD TRAFFIC SPECIAL SPEED LIMITS COUNTY GALWAY BYE-LAWS 2018

 Comhairle Contae na Gaillimhe Galway County Council	© Ordnance Survey Ireland. All rights reserved. Licence number 2010/18CCMA/Galway County Council.	BYE-LAW REFERENCE(S):	MUNICIPAL DISTRICT:	LOCATION:	MAP No:
		C/50/9 (a)-(f)	Conamara	Cleggan	C 10





ROAD TRAFFIC SPECIAL SPEED LIMITS COUNTY GALWAY BYE-LAWS 2018


 <p>© Ordnance Survey Ireland. All rights reserved. Licence number 2010/18CCMA/Galway County Council.</p>	<p>BYE-LAW REFERENCE(S):</p> <p>C/50/10 (a)-(m), C/60/3 (a)-(c)</p>	<p>MUNICIPAL DISTRICT:</p> <p>Conamara</p>	<p>LOCATION:</p> <p>Clifden</p>	<p>MAP No:</p> <p>C 11</p>

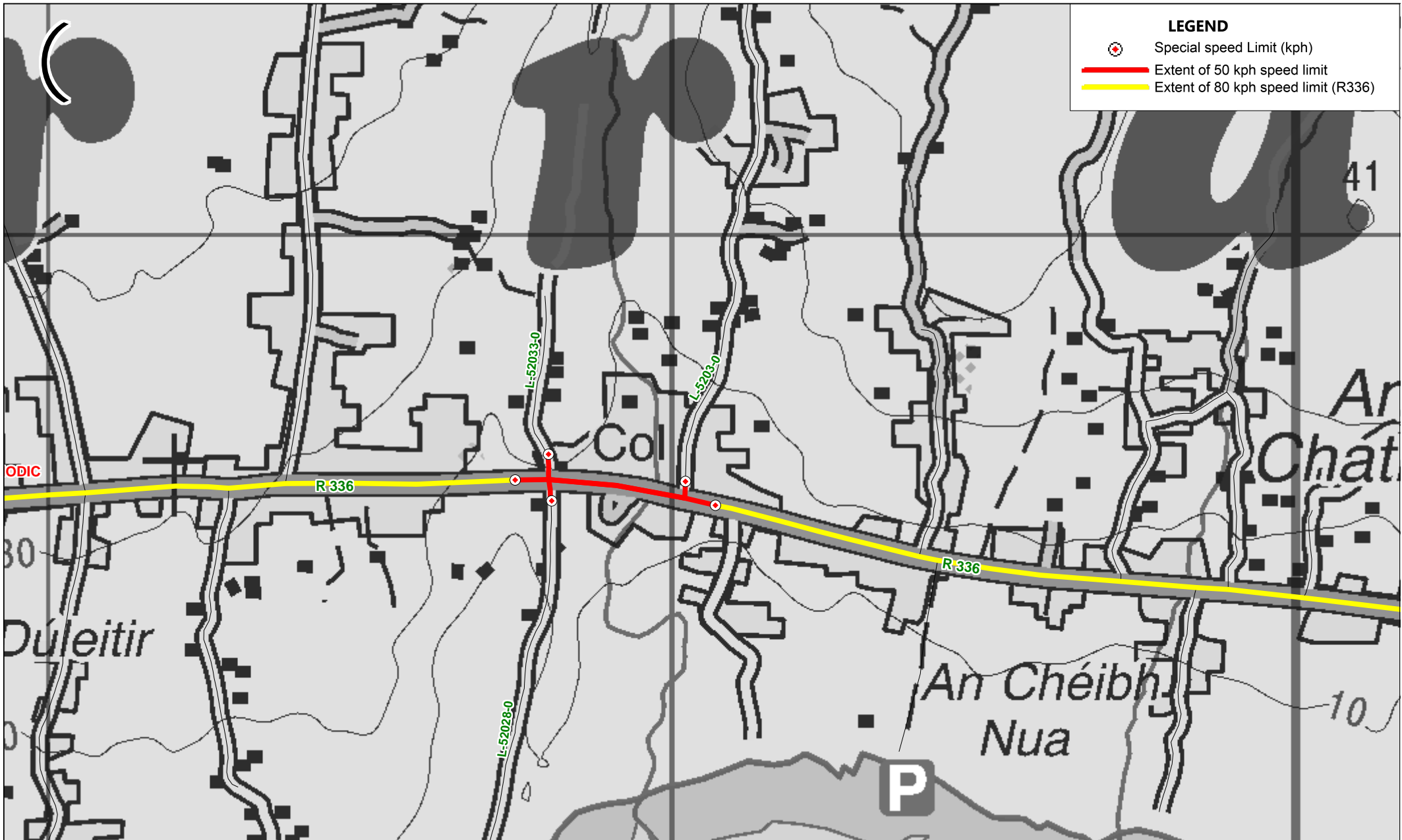


LEGEND


-  Special Speed Limit (kph)
-  Extent of 50 kph speed limit

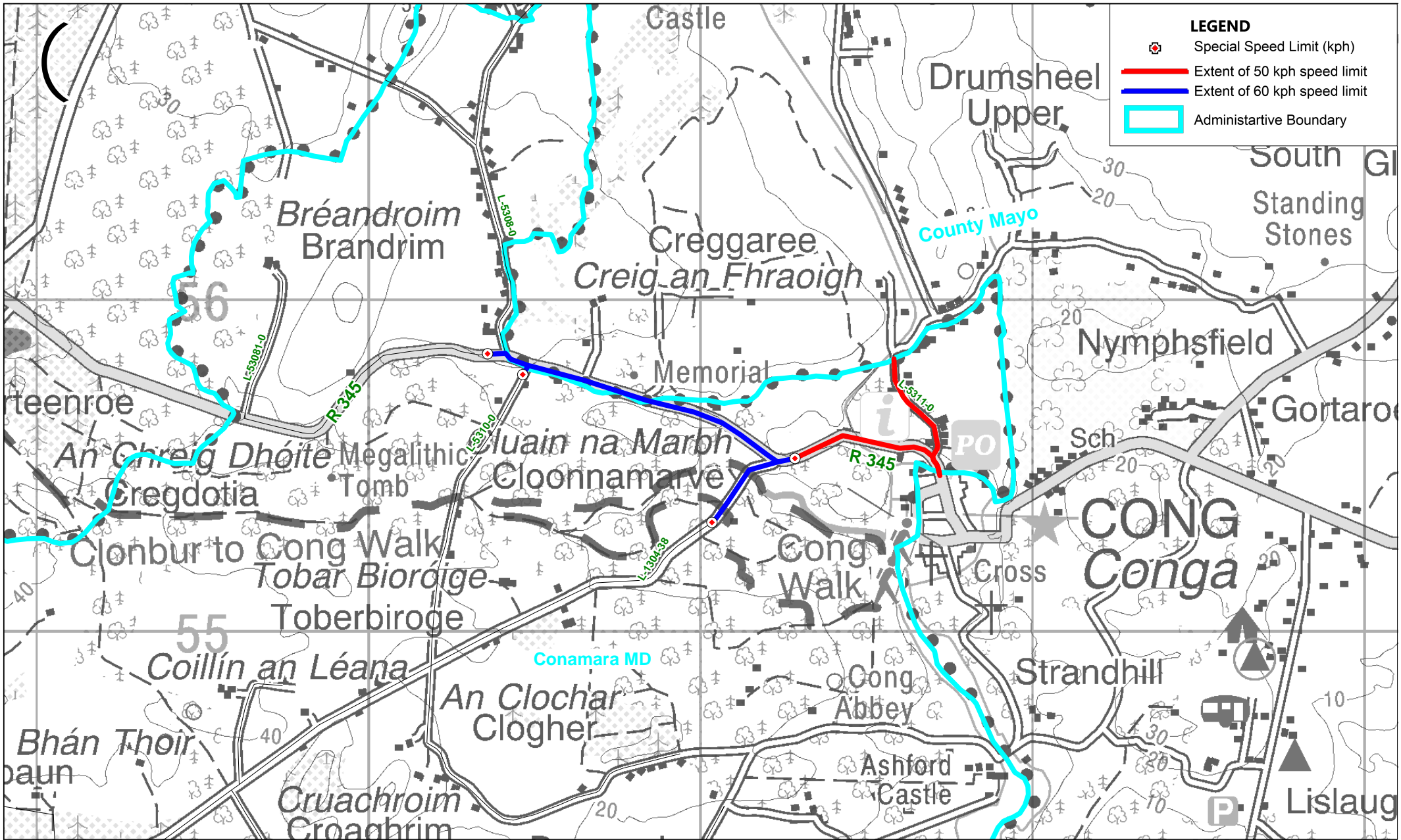
ROAD TRAFFIC SPECIAL SPEED LIMITS COUNTY GALWAY BYE-LAWS 2018

 Comhairle Chontae na Gallainne Galway County Council	© Ordnance Survey Ireland. All rights reserved. Licence number 2010/18CCMA/Galway County Council.	BYE-LAW REFERENCE(S):	MUNICIPAL DISTRICT:	LOCATION:	MAP No:
		C/50/11 (a)-(c)	Conamara	An Chloch Bhreac	C 12




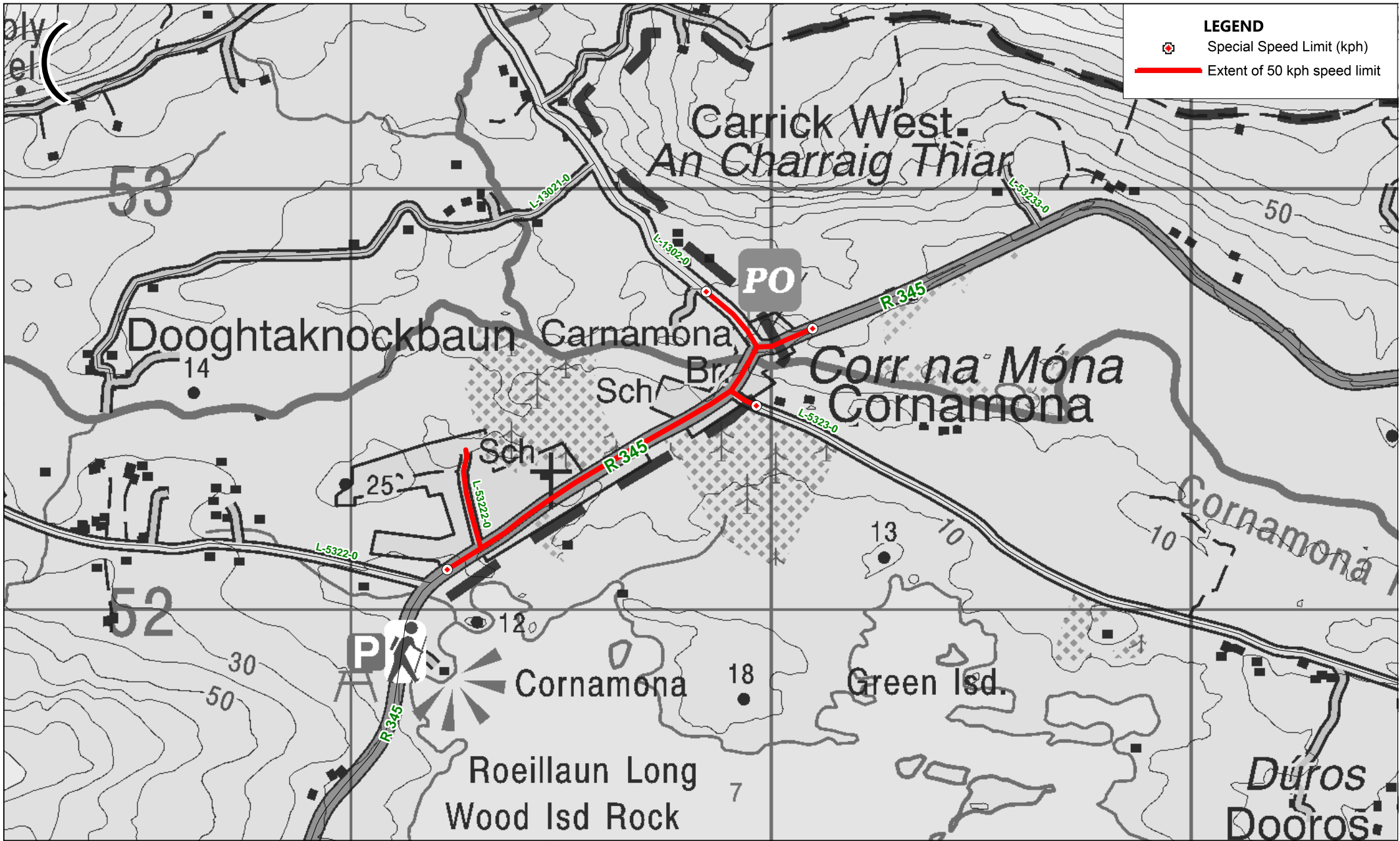
ROAD TRAFFIC SPECIAL SPEED LIMITS COUNTY GALWAY BYE-LAWS 2018

 <p>© Ordnance Survey Ireland. All rights reserved. Licence number 2010/18CCMA/Galway County Council.</p>	<p>BYE-LAW REFERENCE(S):</p>	<p>MUNICIPAL DISTRICT:</p>	<p>LOCATION:</p>	<p>MAP No:</p>
	<p>C/50/12 (a)-(d)</p>	<p>Conamara</p>	<p>Coill Rua (R336)</p>	<p>C 13</p>





ROAD TRAFFIC SPECIAL SPEED LIMITS COUNTY GALWAY BYE-LAWS 2018

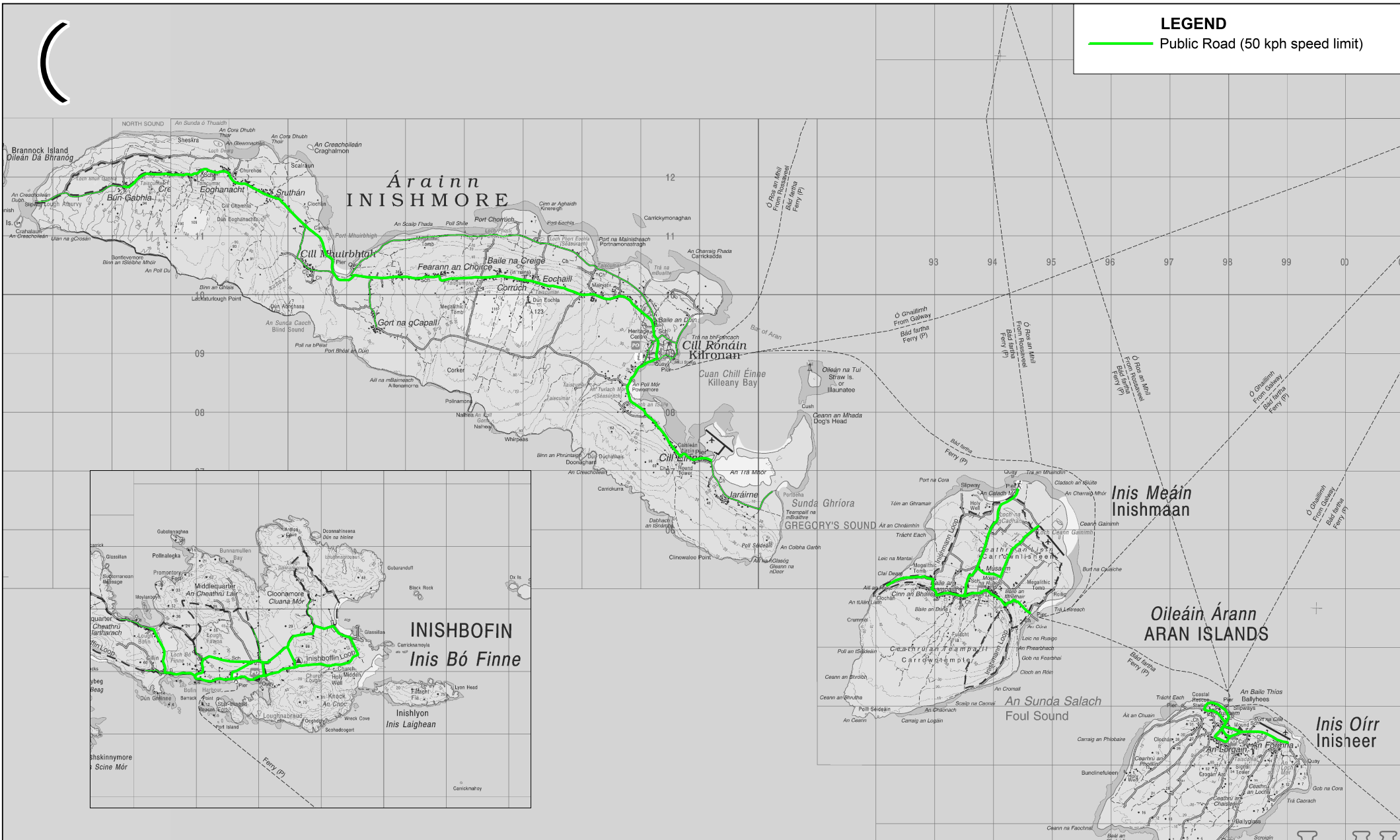
 <p>© Ordnance Survey Ireland. All rights reserved. Licence number 2010/18CCMA/Galway County Council.</p>	<p>BYE-LAW REFERENCE(S):</p>	<p>MUNICIPAL DISTRICT:</p>	<p>LOCATION:</p>	<p>MAP No:</p>
	<p>C/50/13 (a)-(b), C/60/4 (a)-(c)</p>	<p>Conamara</p>	<p>Cong</p>	<p>C 14</p>




ROAD TRAFFIC SPECIAL SPEED LIMITS COUNTY GALWAY BYE-LAWS 2018

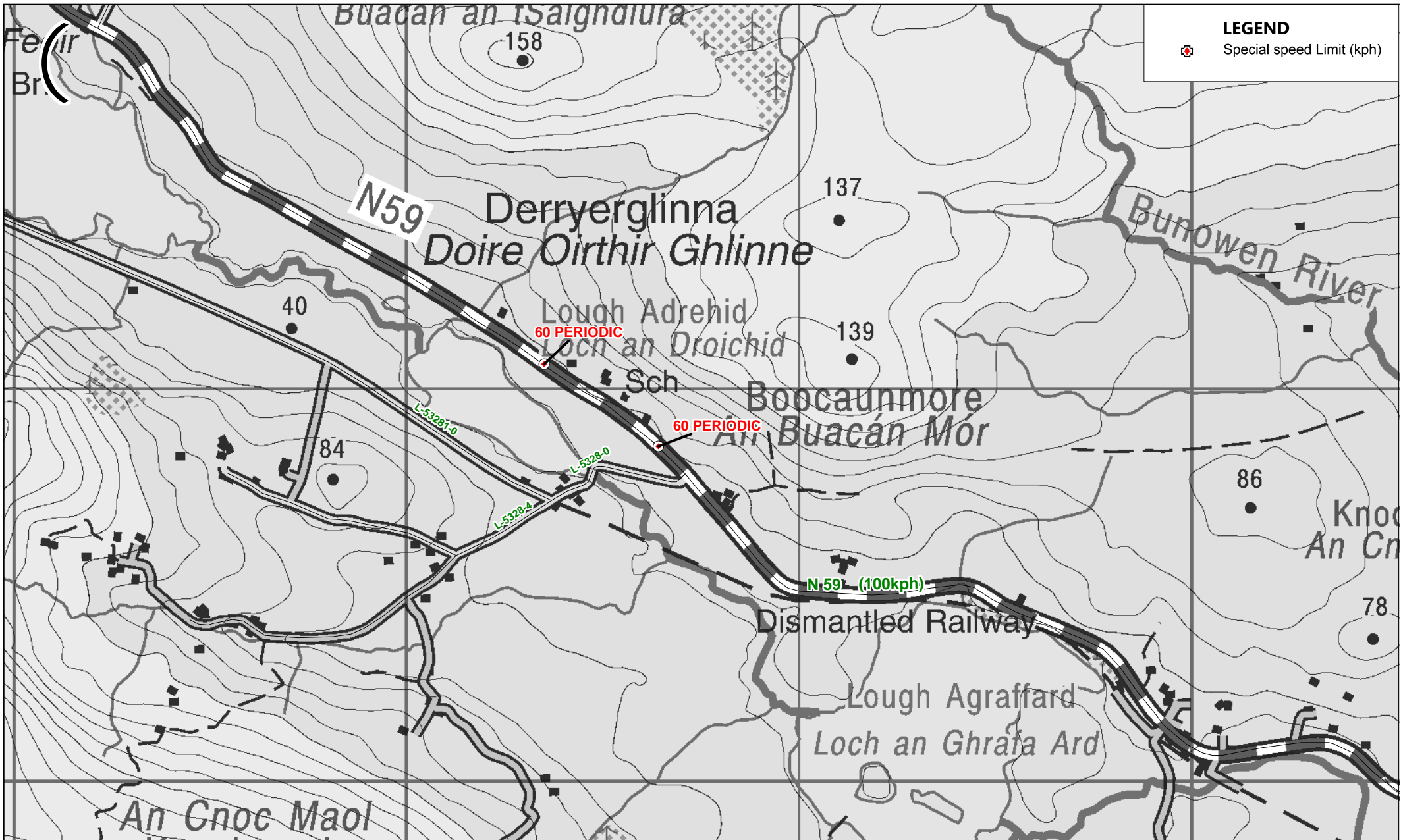
 <p>© Ordnance Survey Ireland. All rights reserved. Licence number 2010/18CCMA/Galway County Council.</p>	<p>BYE-LAW REFERENCE(S):</p>	<p>MUNICIPAL DISTRICT:</p>	<p>LOCATION:</p>	<p>MAP No:</p>
	<p>C/50/14 (a)-(d)</p>	<p>Conamara</p>	<p>Corr na Móna</p>	<p>C 15</p>

LEGEND
 Public Road (50 kph speed limit)




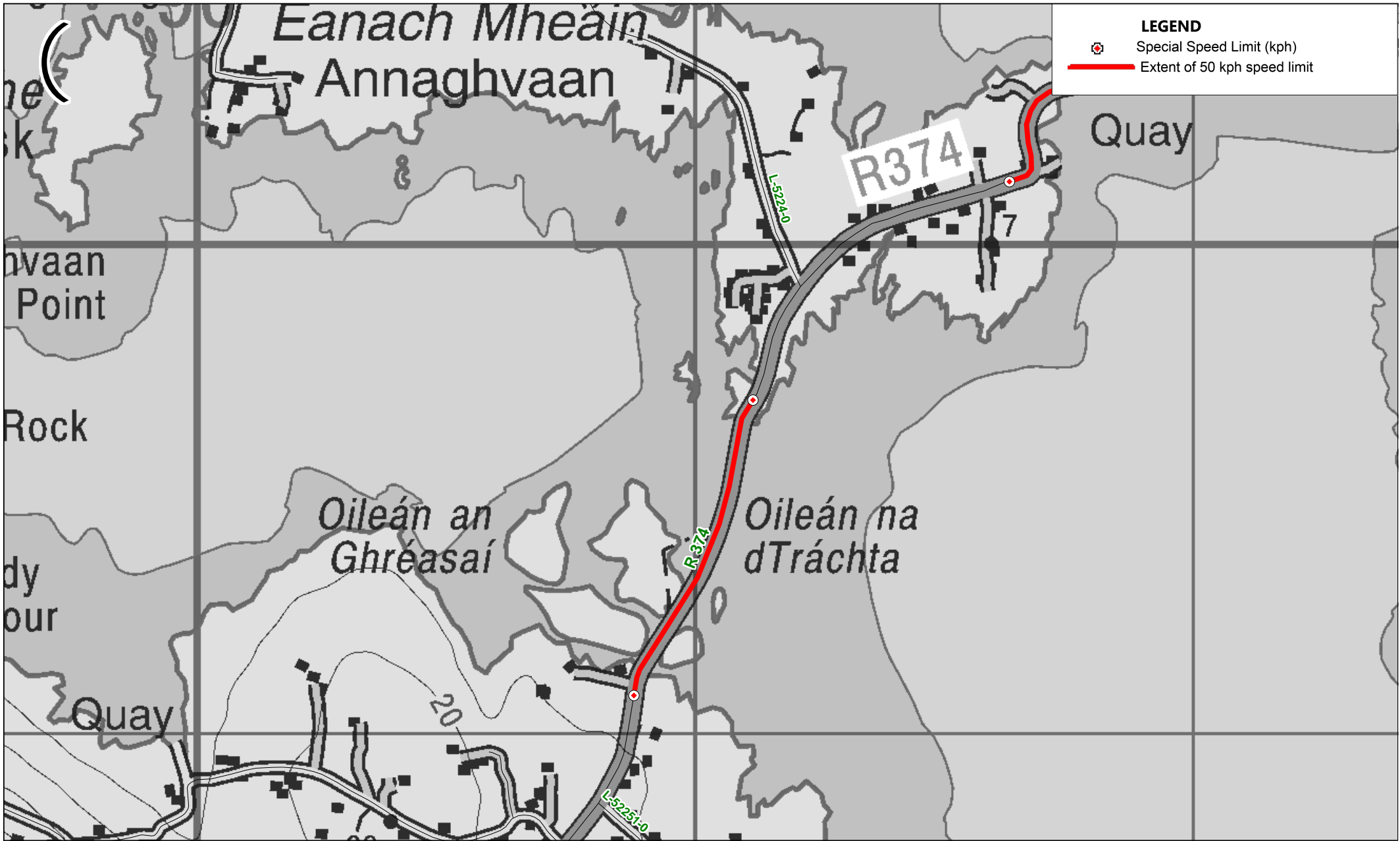
ROAD TRAFFIC SPECIAL SPEED LIMITS COUNTY GALWAY BYE-LAWS 2018

 Comhairle Chontae na Gaillimhe Galway County Council	© Ordnance Survey Ireland. All rights reserved. Licence number 2010/18CCMA/Galway County Council.	BYE-LAW REFERENCE(S): C/50/15 (a)-(d)	MUNICIPAL DISTRICT: Conamara	LOCATION: County Galway Islands	MAP No: C 16




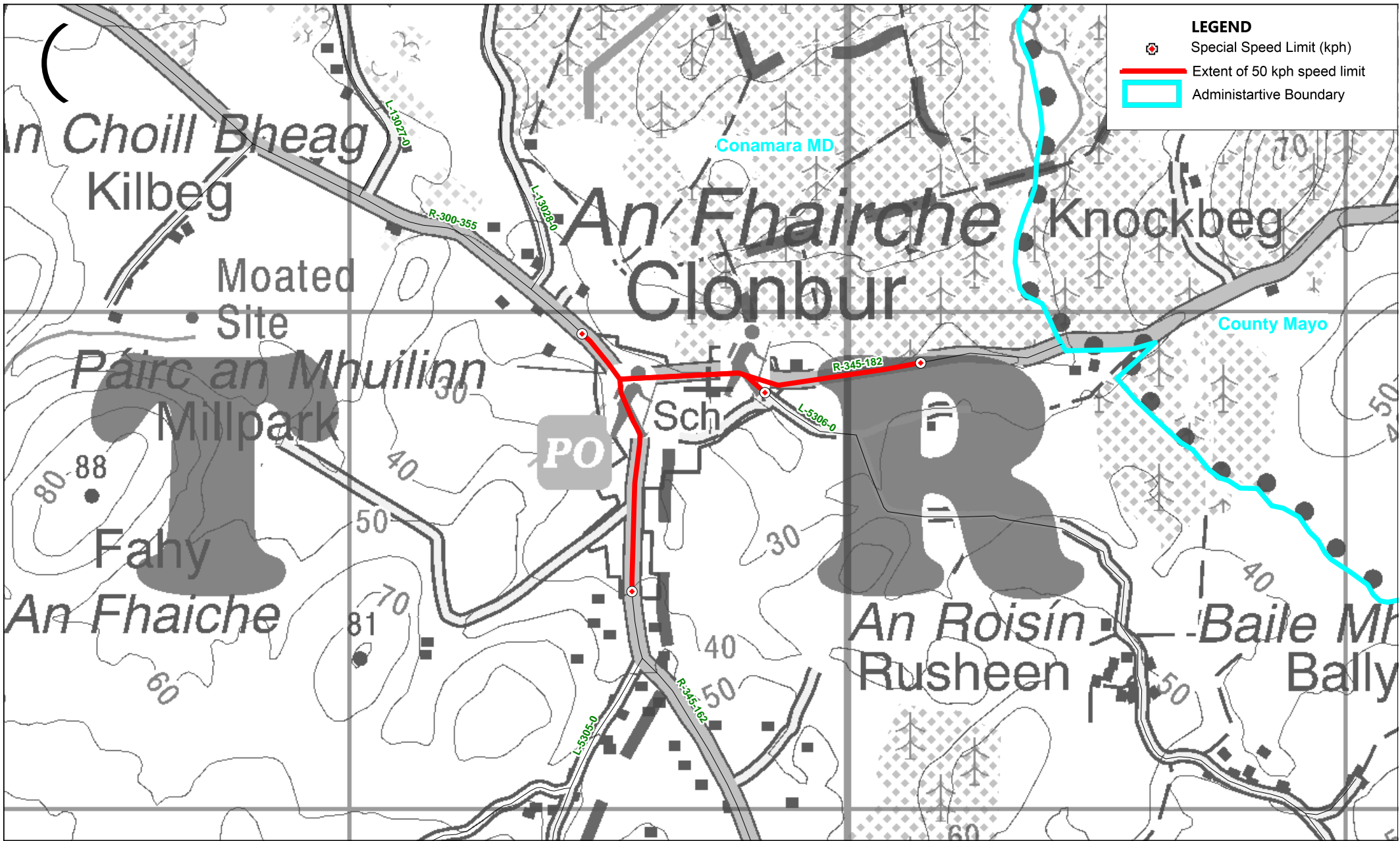
ROAD TRAFFIC SPECIAL SPEED LIMITS COUNTY GALWAY BYE-LAWS 2018

 <p>© Ordnance Survey Ireland. All rights reserved. Licence number 2010/18CCMA/Galway County Council.</p>	<p>BYE-LAW REFERENCE(S):</p>	<p>MUNICIPAL DISTRICT:</p>	<p>LOCATION:</p>	<p>MAP No:</p>
	<p>C/P/7</p>	<p>Conamara</p>	<p>SN Doire Ghlinne (N59)</p>	<p>C 17</p>




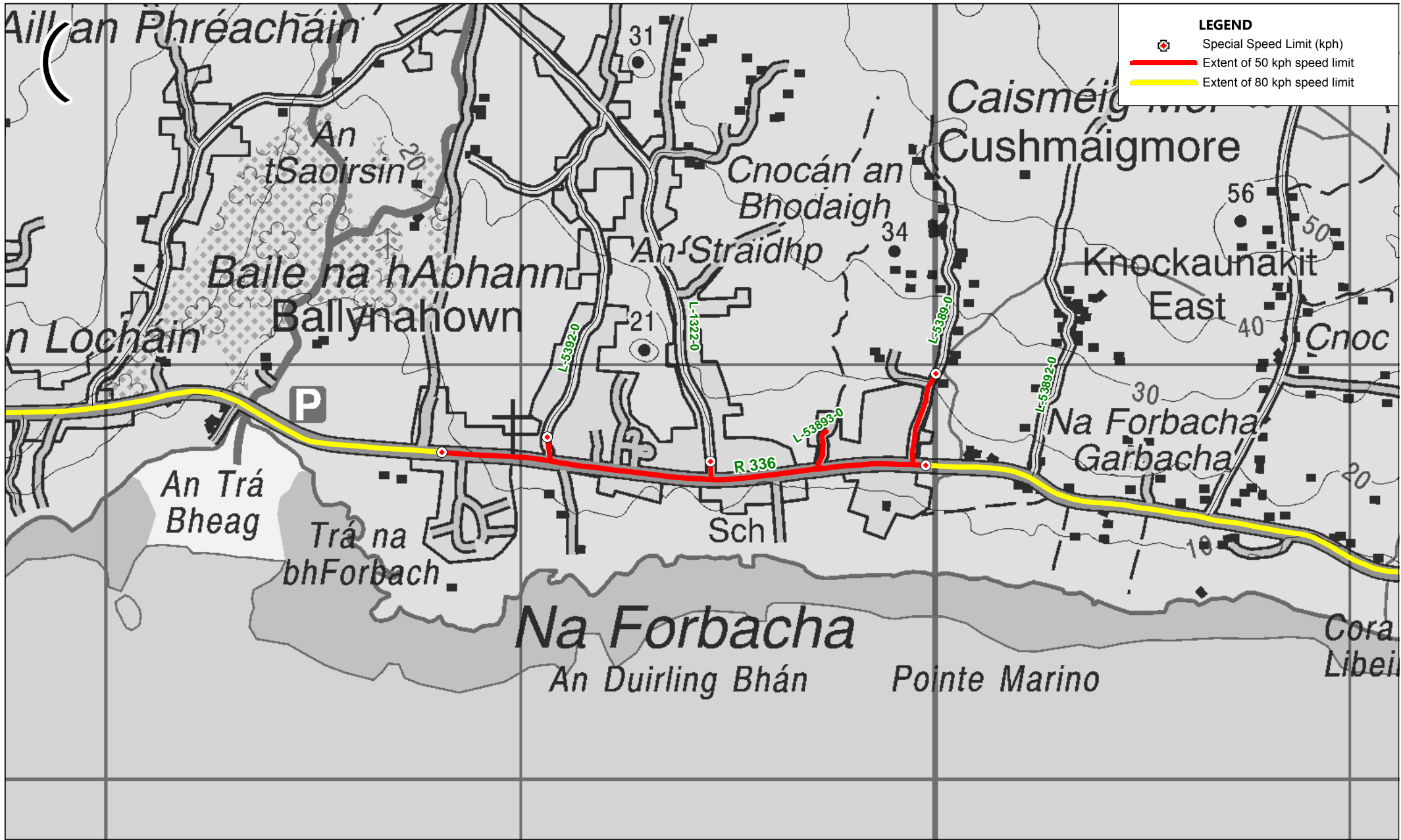
ROAD TRAFFIC SPECIAL SPEED LIMITS COUNTY GALWAY BYE-LAWS 2018

 <p>© Ordnance Survey Ireland. All rights reserved. Licence number 2010/18CCMA/Galway County Council.</p>	<p>BYE-LAW REFERENCE(S):</p>	<p>MUNICIPAL DISTRICT:</p>	<p>LOCATION:</p>	<p>MAP No:</p>
	<p>C/50/16 (a)</p>	<p>Conamara</p>	<p>Eanach Mheáin - Leitir Móir</p>	<p>C 18</p>




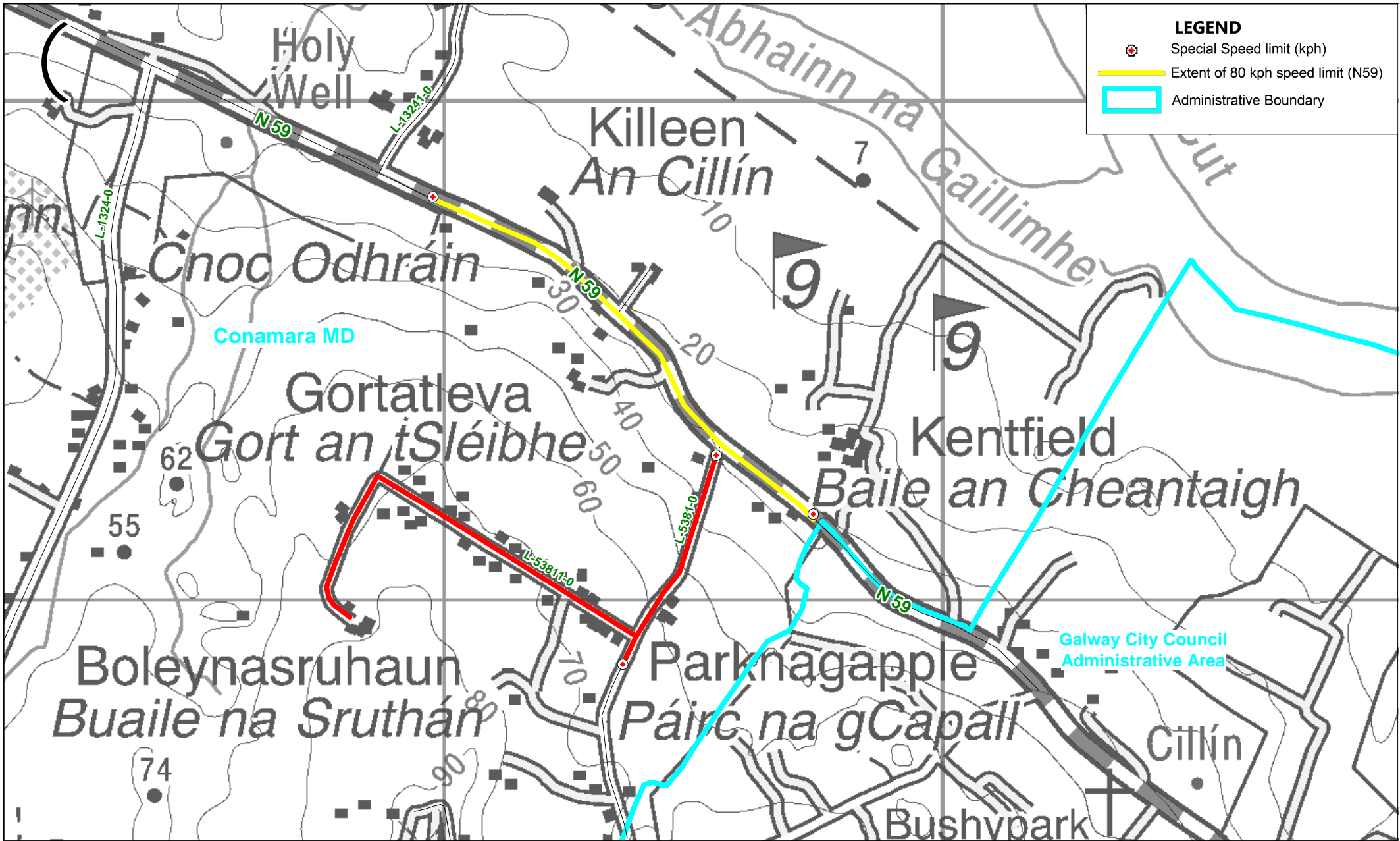
ROAD TRAFFIC SPECIAL SPEED LIMITS COUNTY GALWAY BYE-LAWS 2018

 <p>© Ordnance Survey Ireland. All rights reserved. Licence number 2010/18CCMA/Galway County Council.</p>	<p>BYE-LAW REFERENCE(S):</p>	<p>MUNICIPAL DISTRICT:</p>	<p>LOCATION:</p>	<p>MAP No:</p>
	<p>C/50/17 (a)-(c)</p>	<p>Conamara</p>	<p>An Fhairche</p>	<p>C 19</p>






ROAD TRAFFIC SPECIAL SPEED LIMITS COUNTY GALWAY BYE-LAWS 2018


 <p>© Ordnance Survey Ireland. All rights reserved. Licence number 2010/18CCMA/Galway County Council.</p>	<p>BYE-LAW REFERENCE(S):</p>	<p>MUNICIPAL DISTRICT:</p>	<p>LOCATION:</p>	<p>MAP No:</p>
	<p>C/50/18 (a)-(d)</p>	<p>Conamara</p>	<p>Na Forbacha</p>	<p>C 20</p>

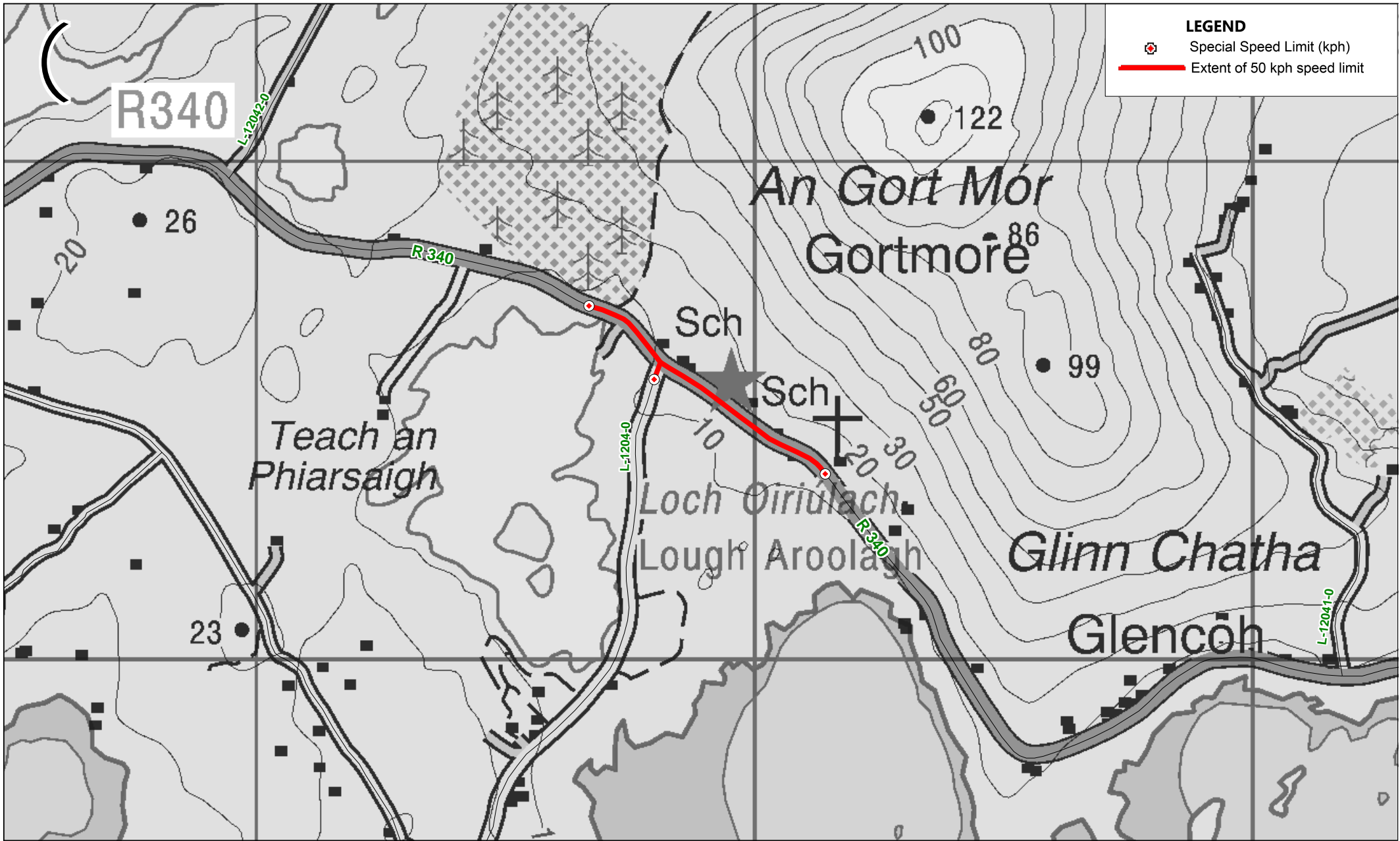


LEGEND


-  Special Speed limit (kph)
-  Extent of 80 kph speed limit (N59)
-  Administrative Boundary

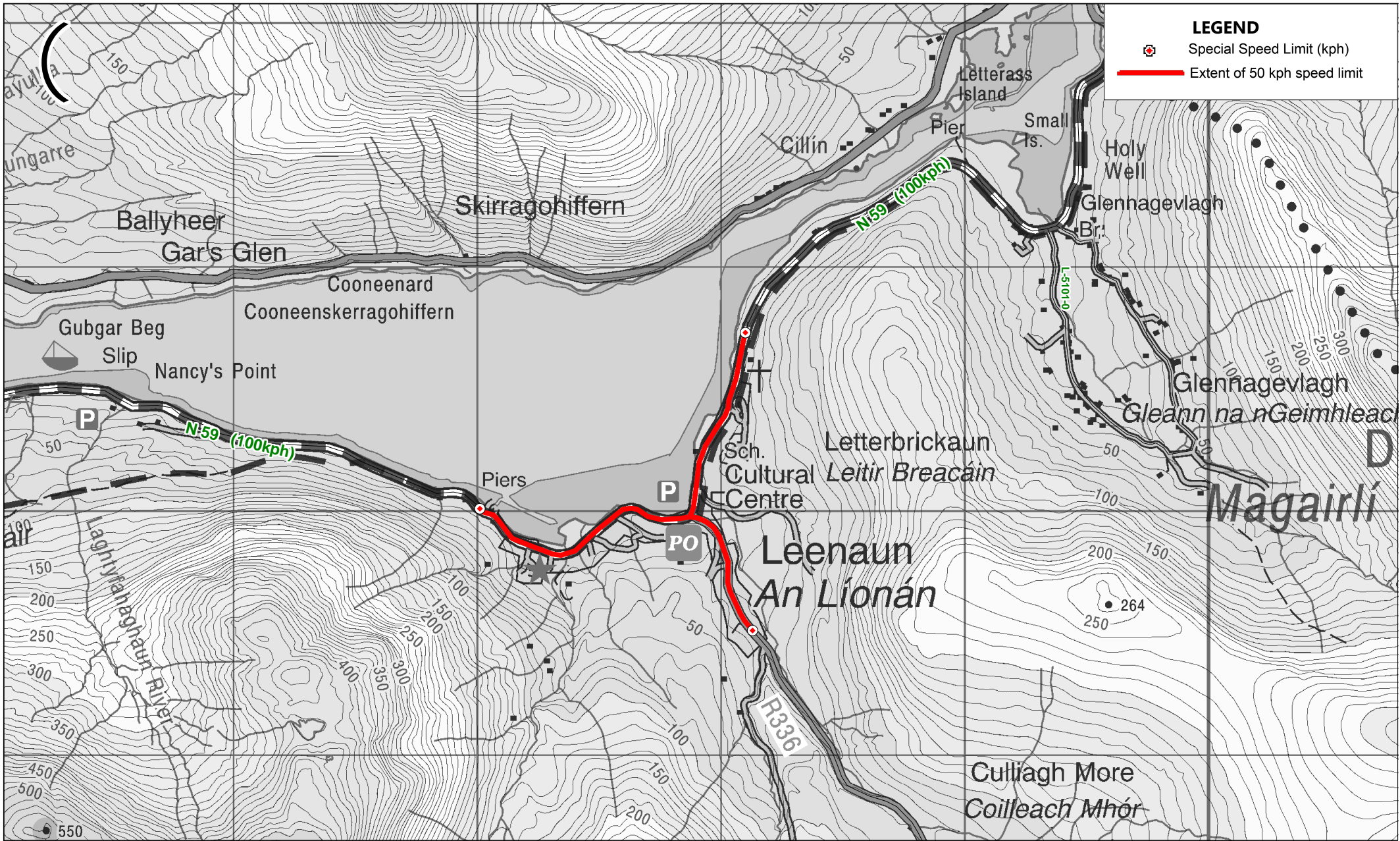
ROAD TRAFFIC SPECIAL SPEED LIMITS COUNTY GALWAY BYE-LAWS 2018

 <p>© Ordnance Survey Ireland. All rights reserved. Licence number 2010/18CCMA/Galway County Council.</p>	<p>BYE-LAW REFERENCE(S):</p>	<p>MUNICIPAL DISTRICT:</p>	<p>LOCATION:</p>	<p>MAP No:</p>
	<p>C/50/19 (a)-(b), C/80/1 (a)</p>	<p>Conamara</p>	<p>Gortaleva (Glenlo Abbey) (N59)</p>	<p>C 21</p>




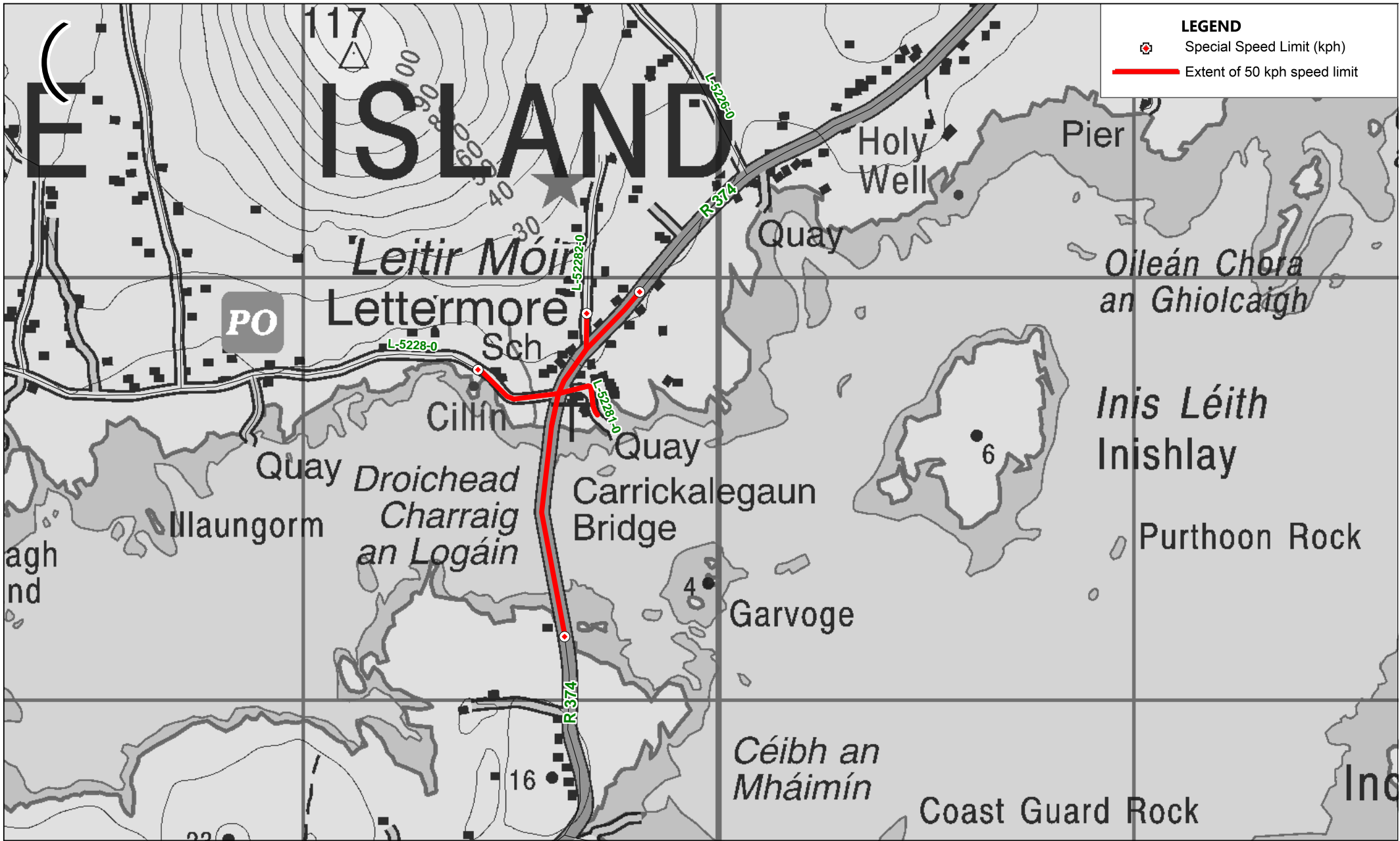
ROAD TRAFFIC SPECIAL SPEED LIMITS COUNTY GALWAY BYE-LAWS 2018

 <p>© Ordnance Survey Ireland. All rights reserved. Licence number 2010/18CCMA/Galway County Council.</p>	<p>BYE-LAW REFERENCE(S):</p>	<p>MUNICIPAL DISTRICT:</p>	<p>LOCATION:</p>	<p>MAP No:</p>
	<p>C/50/20 (a)-(b)</p>	<p>Conamara</p>	<p>Gort Mór (Rosmuc)</p>	<p>C 22</p>




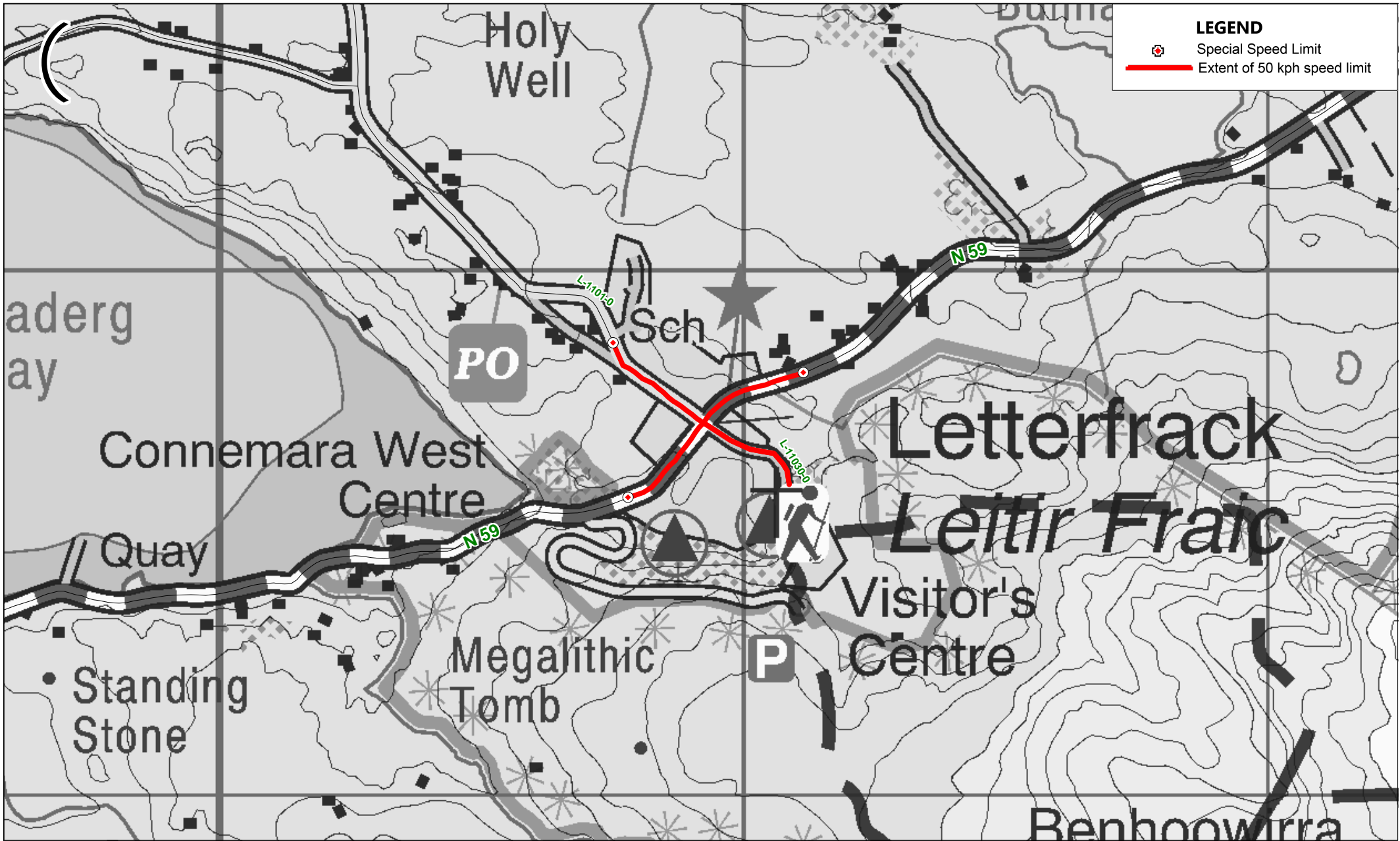
ROAD TRAFFIC SPECIAL SPEED LIMITS COUNTY GALWAY BYE-LAWS 2018

 <p>© Ordnance Survey Ireland. All rights reserved. Licence number 2010/18CCMA/Galway County Council.</p>	<p>BYE-LAW REFERENCE(S):</p>	<p>MUNICIPAL DISTRICT:</p>	<p>LOCATION:</p>	<p>MAP No:</p>
	<p>C/50/21 (a)-(b)</p>	<p>Conamara</p>	<p>Leenaun</p>	<p>C 23</p>




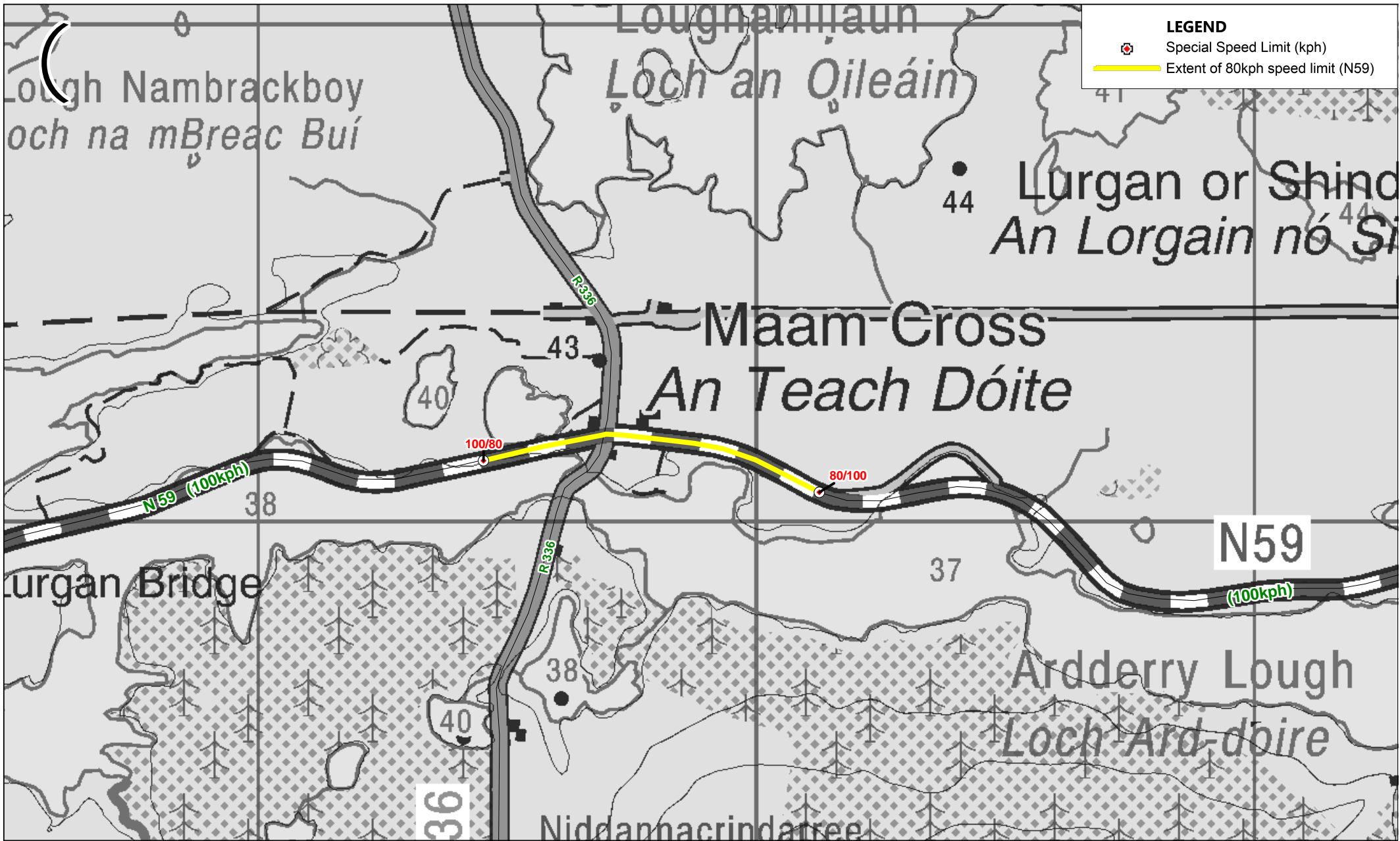
ROAD TRAFFIC SPECIAL SPEED LIMITS COUNTY GALWAY BYE-LAWS 2018

 <p>© Ordnance Survey Ireland. All rights reserved. Licence number 2010/18CCMA/Galway County Council.</p>	<p>BYE-LAW REFERENCE(S):</p>	<p>MUNICIPAL DISTRICT:</p>	<p>LOCATION:</p>	<p>MAP No:</p>
	<p>C/50/22 (a)-(d)</p>	<p>Conamara</p>	<p>Leitir Móir</p>	<p>C 24</p>





ROAD TRAFFIC SPECIAL SPEED LIMITS COUNTY GALWAY BYE-LAWS 2018


 <p>© Ordnance Survey Ireland. All rights reserved. Licence number 2010/18CCMA/Galway County Council.</p>	<p>BYE-LAW REFERENCE(S):</p>	<p>MUNICIPAL DISTRICT:</p>	<p>LOCATION:</p>	<p>MAP No:</p>
	<p>C/50/23 (a)-(c)</p>	<p>Conamara</p>	<p>Letterfrack (N59)</p>	<p>C 25</p>

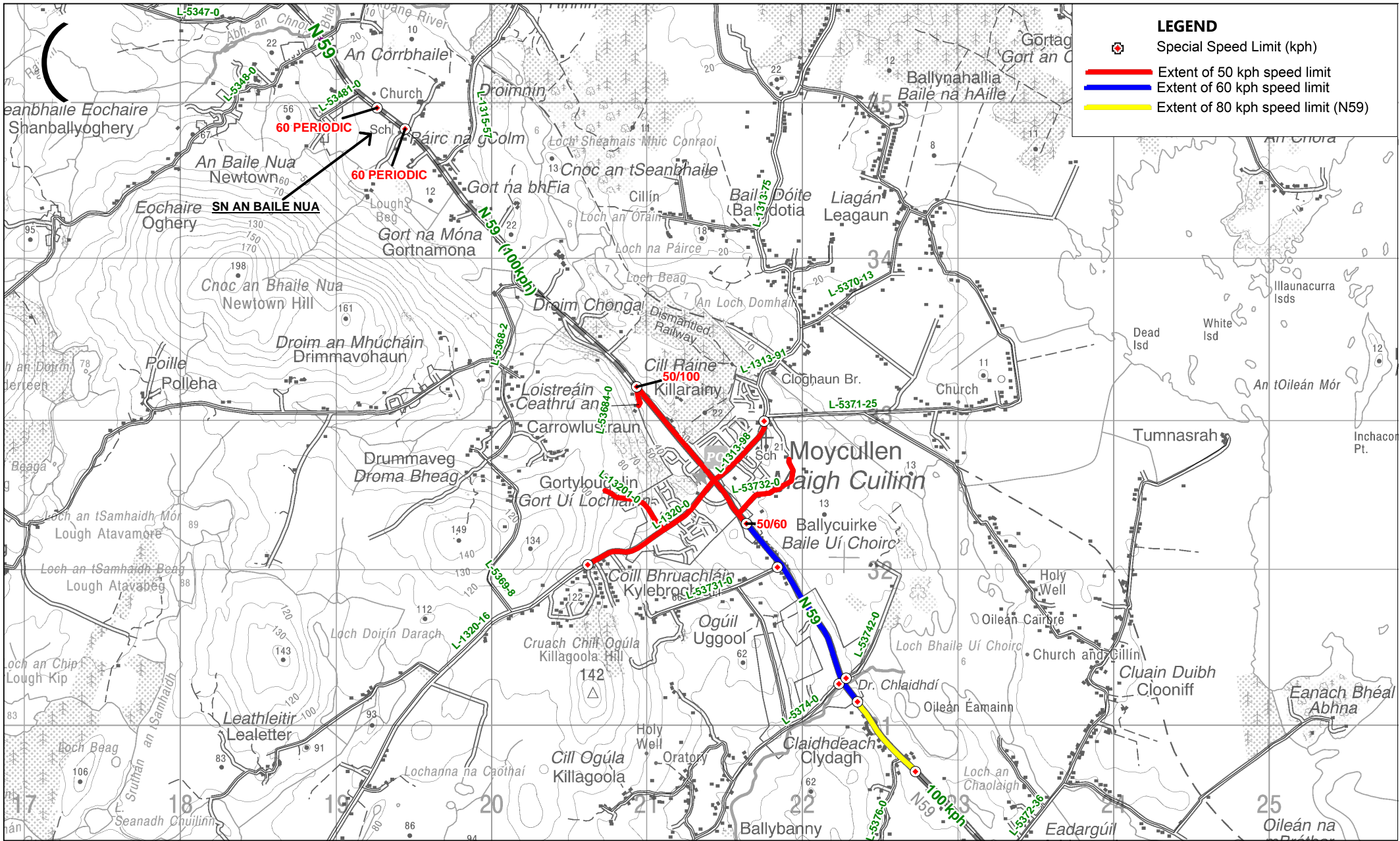


LEGEND


-  Special Speed Limit (kph)
-  Extent of 80kph speed limit (N59)

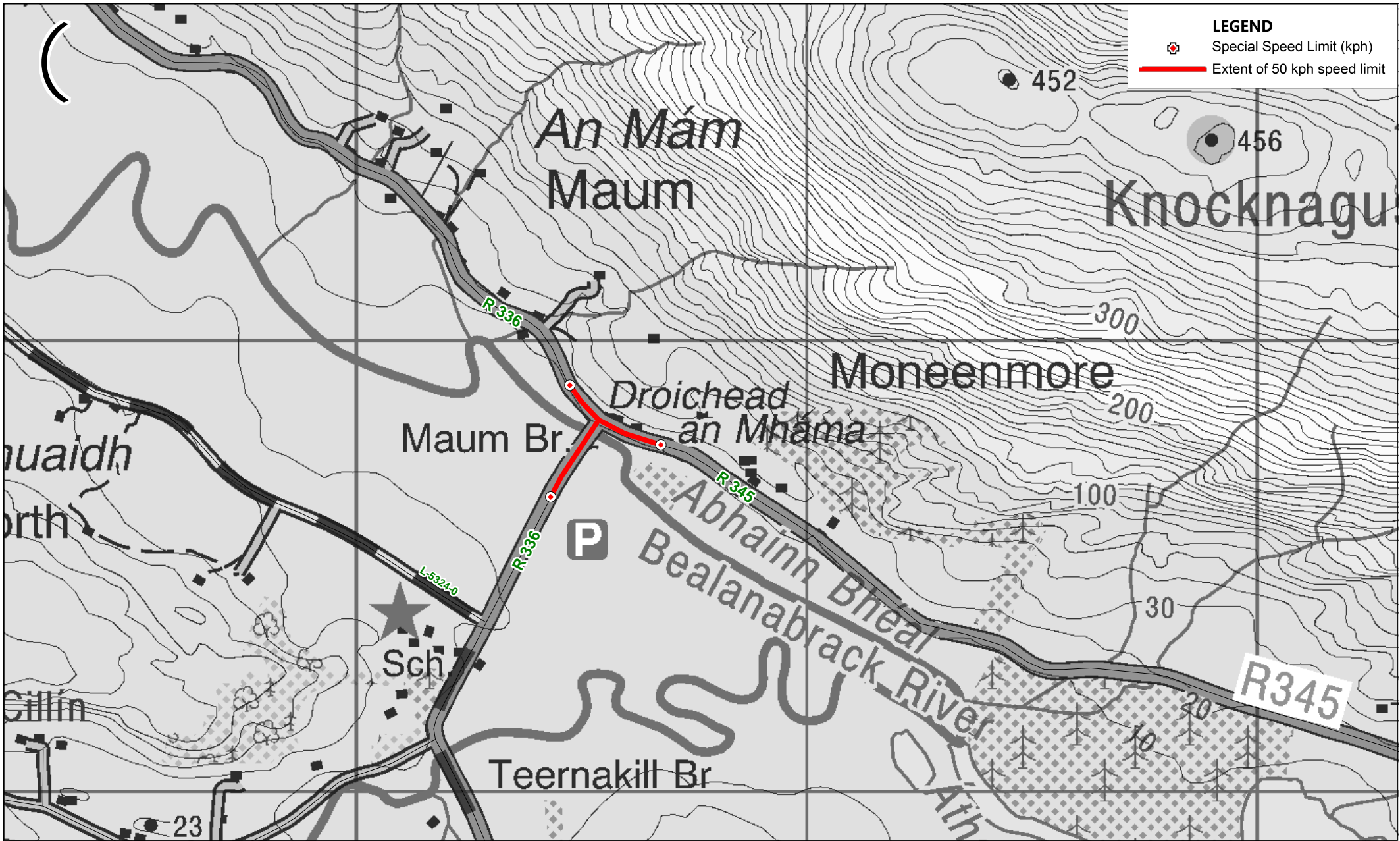
ROAD TRAFFIC SPECIAL SPEED LIMITS COUNTY GALWAY BYE-LAWS 2018

 Comhairle Chontae na Gallainne Galway County Council	© Ordnance Survey Ireland. All rights reserved. Licence number 2010/18CCMA/Galway County Council.	BYE-LAW REFERENCE(S):	MUNICIPAL DISTRICT:	LOCATION:	MAP No:
		C/80/3 (a)	Conamara	Maam Cross	C 26




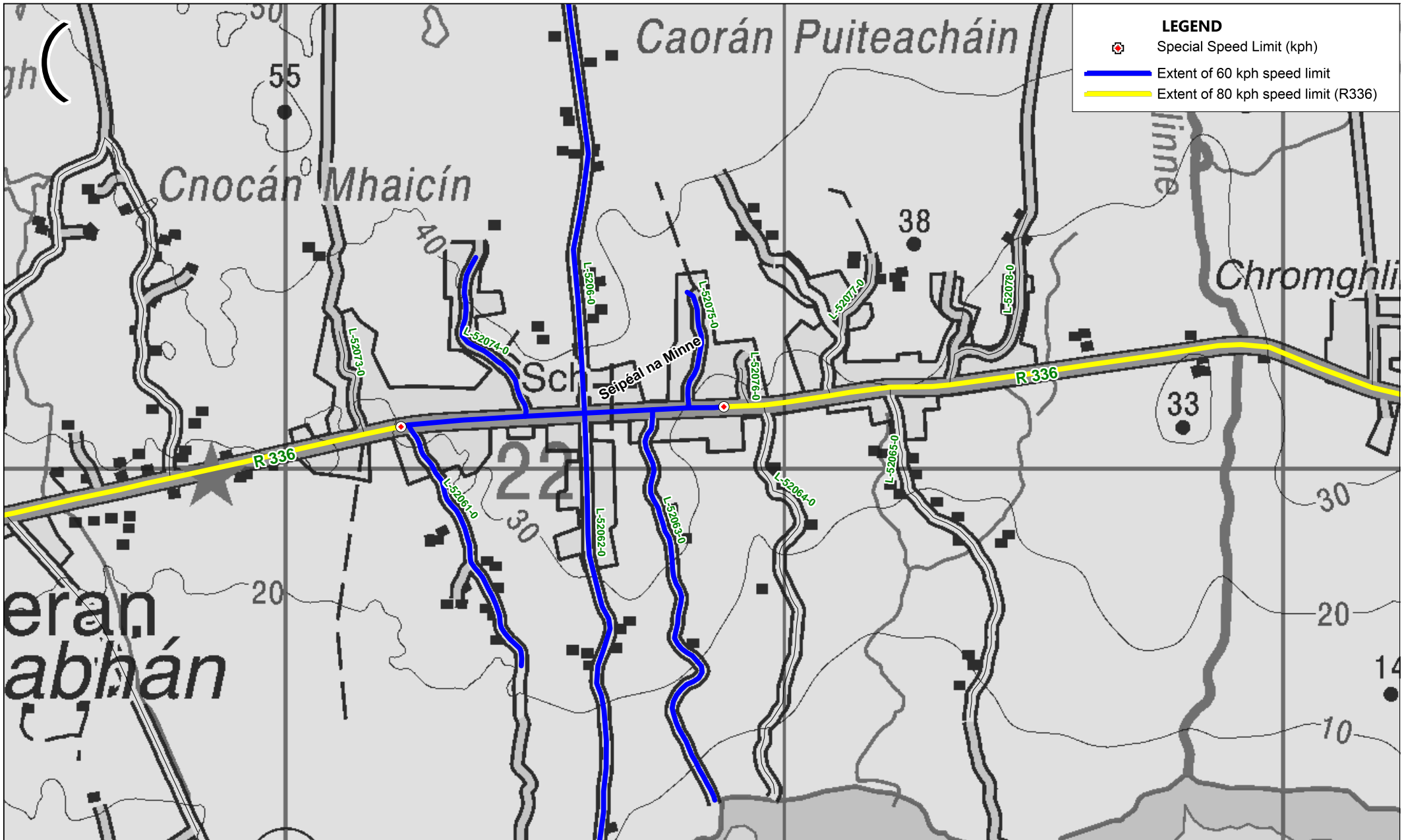
ROAD TRAFFIC SPECIAL SPEED LIMITS COUNTY GALWAY BYE-LAWS 2018

 <p>© Ordnance Survey Ireland. All rights reserved. Licence number 2010/18CCMA/Galway County Council.</p>	<p>BYE-LAW REFERENCE(S):</p> <p>C/50/24 (a)-(f), C/60/5 (a)-(d), C/80/2 (a), C/P/8</p>	<p>MUNICIPAL DISTRICT:</p> <p>Conamara</p>	<p>LOCATION:</p> <p>Maigh Cuilinn (N59)</p>	<p>MAP No:</p> <p>C 27</p>




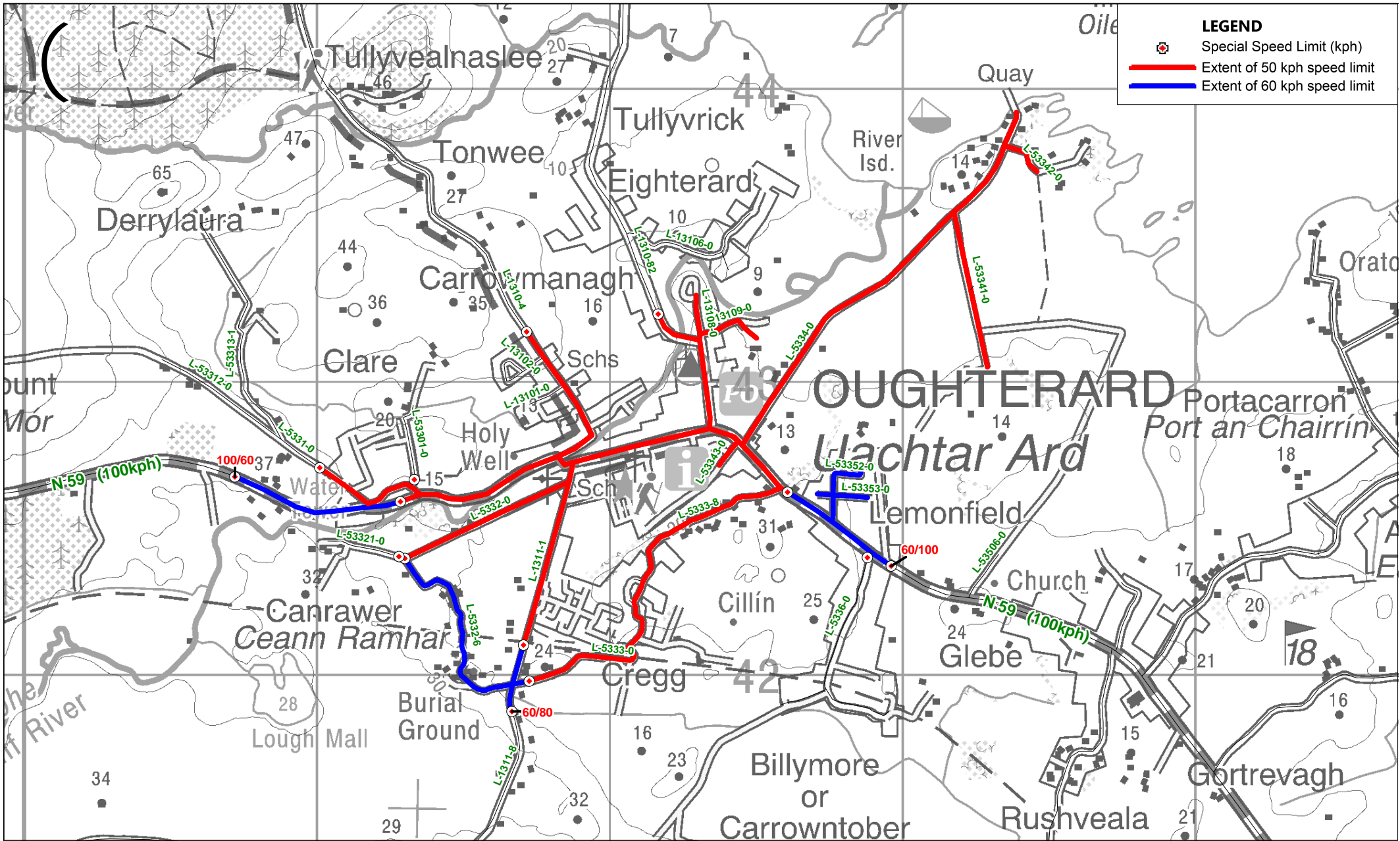
ROAD TRAFFIC SPECIAL SPEED LIMITS COUNTY GALWAY BYE-LAWS 2018

 <p>© Ordnance Survey Ireland. All rights reserved. Licence number 2010/18CCMA/Galway County Council.</p>	<p>BYE-LAW REFERENCE(S):</p>	<p>MUNICIPAL DISTRICT:</p>	<p>LOCATION:</p>	<p>MAP No:</p>
	<p>C/50/25 (a)-(b)</p>	<p>Conamara</p>	<p>An Mám</p>	<p>C 28</p>




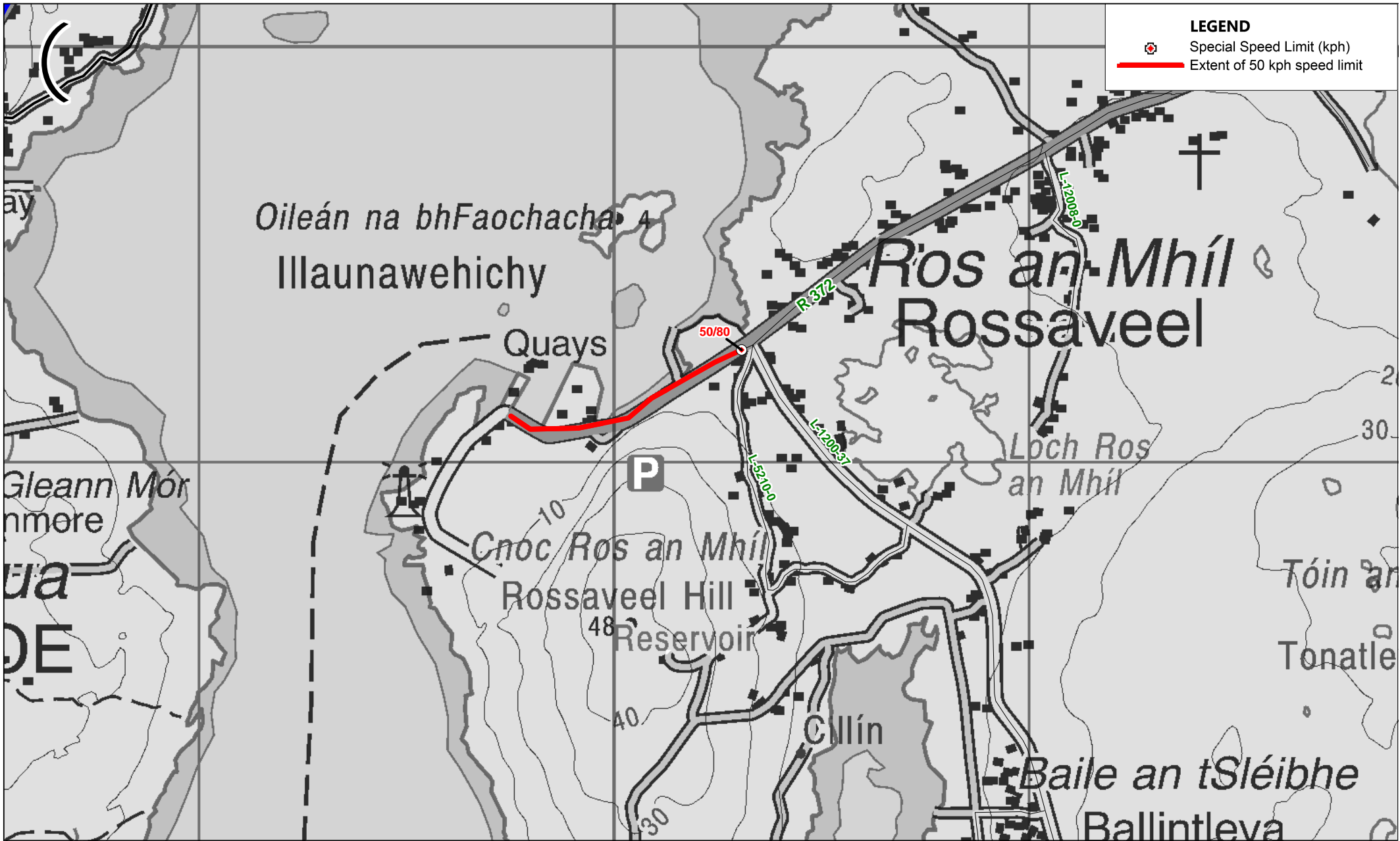
ROAD TRAFFIC SPECIAL SPEED LIMITS COUNTY GALWAY BYE-LAWS 2018

 <p>© Ordnance Survey Ireland. All rights reserved. Licence number 2010/18CCMA/Galway County Council.</p>	<p>BYE-LAW REFERENCE(S):</p>	<p>MUNICIPAL DISTRICT:</p>	<p>LOCATION:</p>	<p>MAP No:</p>
	<p>C/60/6 (a)-(b)</p>	<p>Conamara</p>	<p>Na Minne (R336)</p>	<p>C 29</p>




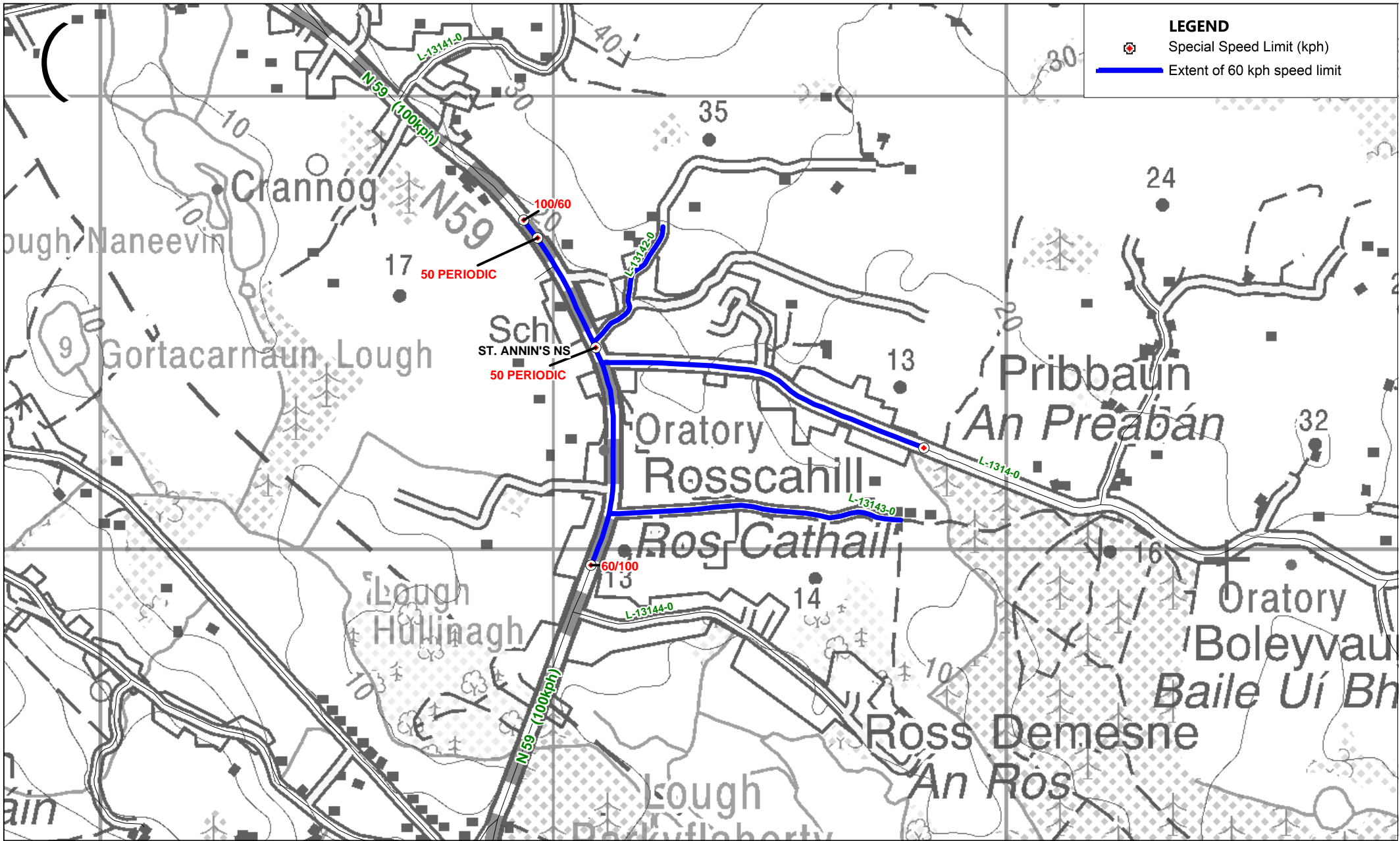
ROAD TRAFFIC SPECIAL SPEED LIMITS COUNTY GALWAY BYE-LAWS 2018

 <p>© Ordnance Survey Ireland. All rights reserved. Licence number 2010/18CCMA/Galway County Council.</p>	<p>BYE-LAW REFERENCE(S):</p> <p>C/50/26 (a)-(n), C/60/7 (a)-(g)</p>	<p>MUNICIPAL DISTRICT:</p> <p>Conamara</p>	<p>LOCATION:</p> <p>Oughterard (N59)</p>	<p>MAP No:</p> <p>C 30</p>




ROAD TRAFFIC SPECIAL SPEED LIMITS COUNTY GALWAY BYE-LAWS 2018

 <p>© Ordnance Survey Ireland. All rights reserved. Licence number 2010/18CCMA/Galway County Council.</p>	<p>BYE-LAW REFERENCE(S):</p>	<p>MUNICIPAL DISTRICT:</p>	<p>LOCATION:</p>	<p>MAP No:</p>
	<p>C/50/27 (a)</p>	<p>Conamara</p>	<p>Ros a'Mhil</p>	<p>C 31</p>




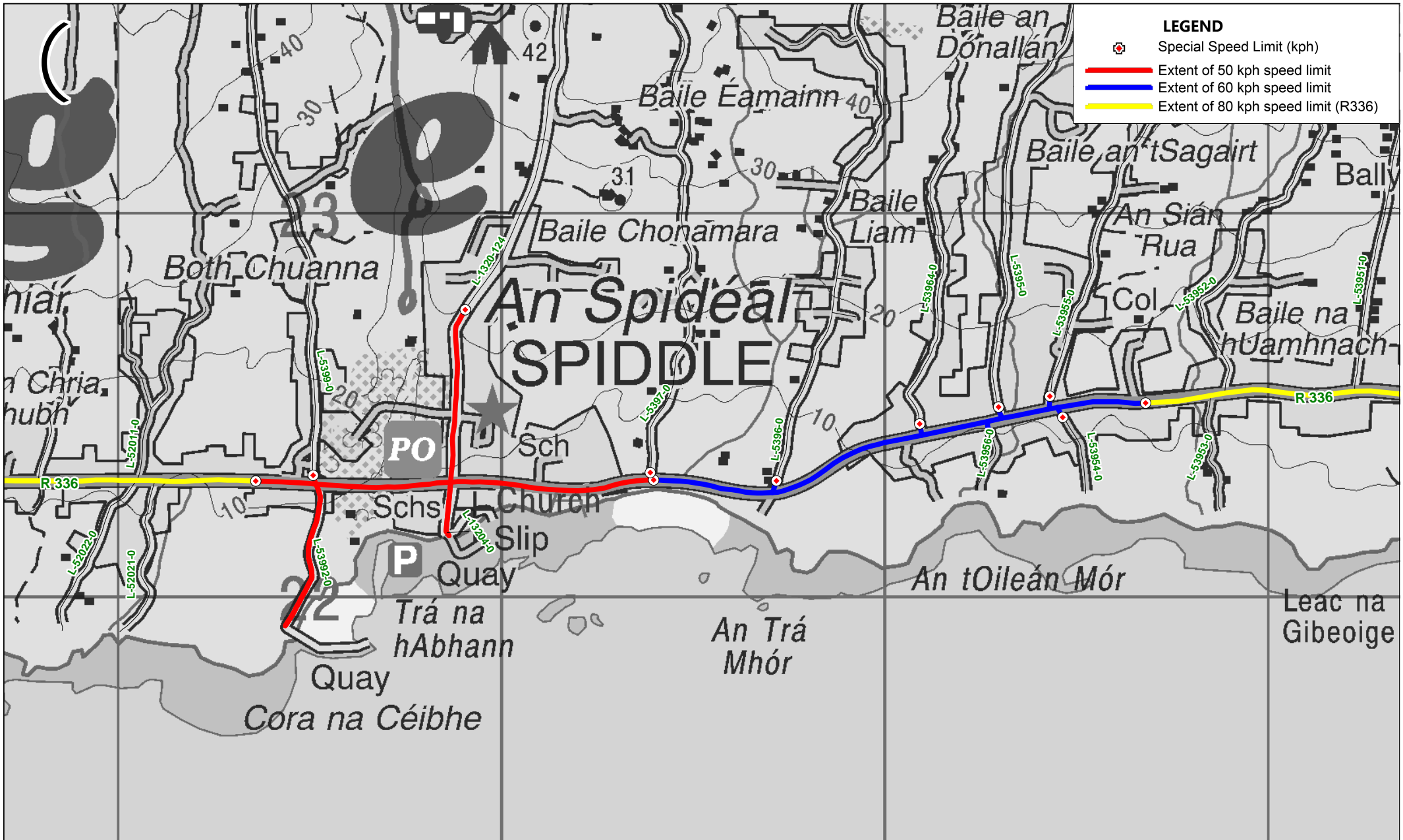
ROAD TRAFFIC SPECIAL SPEED LIMITS COUNTY GALWAY BYE-LAWS 2018

 <p>© Ordnance Survey Ireland. All rights reserved. Licence number 2010/18CCMA/Galway County Council.</p>	<p>BYE-LAW REFERENCE(S):</p>	<p>MUNICIPAL DISTRICT:</p>	<p>LOCATION:</p>	<p>MAP No:</p>
	<p>C/60/8 (a)-(d), C/P/2</p>	<p>Conamara</p>	<p>Roscahill (N59)</p>	<p>C 32</p>




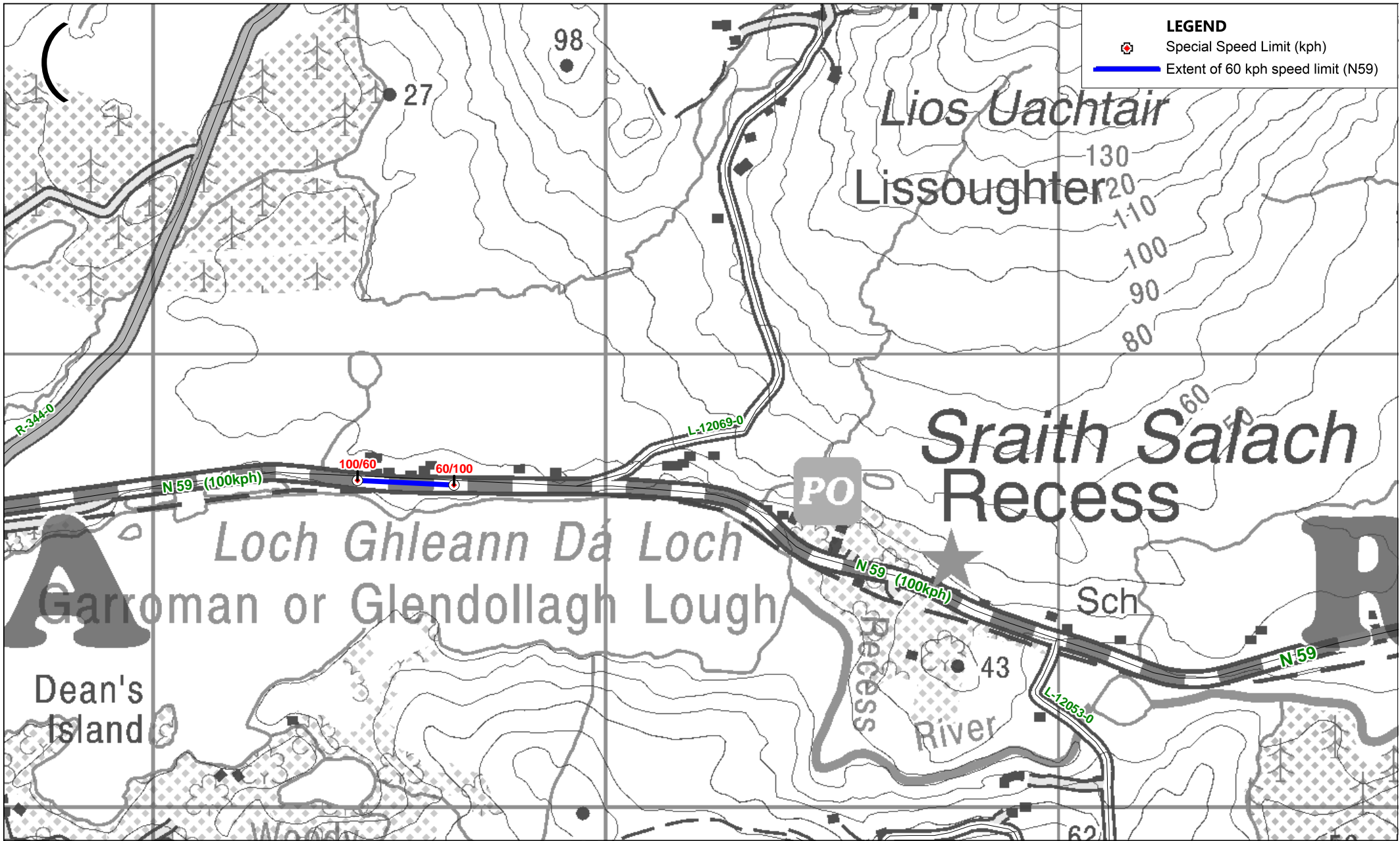
ROAD TRAFFIC SPECIAL SPEED LIMITS COUNTY GALWAY BYE-LAWS 2018

 <p>© Ordnance Survey Ireland. All rights reserved. Licence number 2010/18CCMA/Galway County Council.</p>	<p>BYE-LAW REFERENCE(S):</p>	<p>MUNICIPAL DISTRICT:</p>	<p>LOCATION:</p>	<p>MAP No:</p>
	<p>C/50/28 (a)-(d)</p>	<p>Conamara</p>	<p>Roundstone</p>	<p>C 33</p>




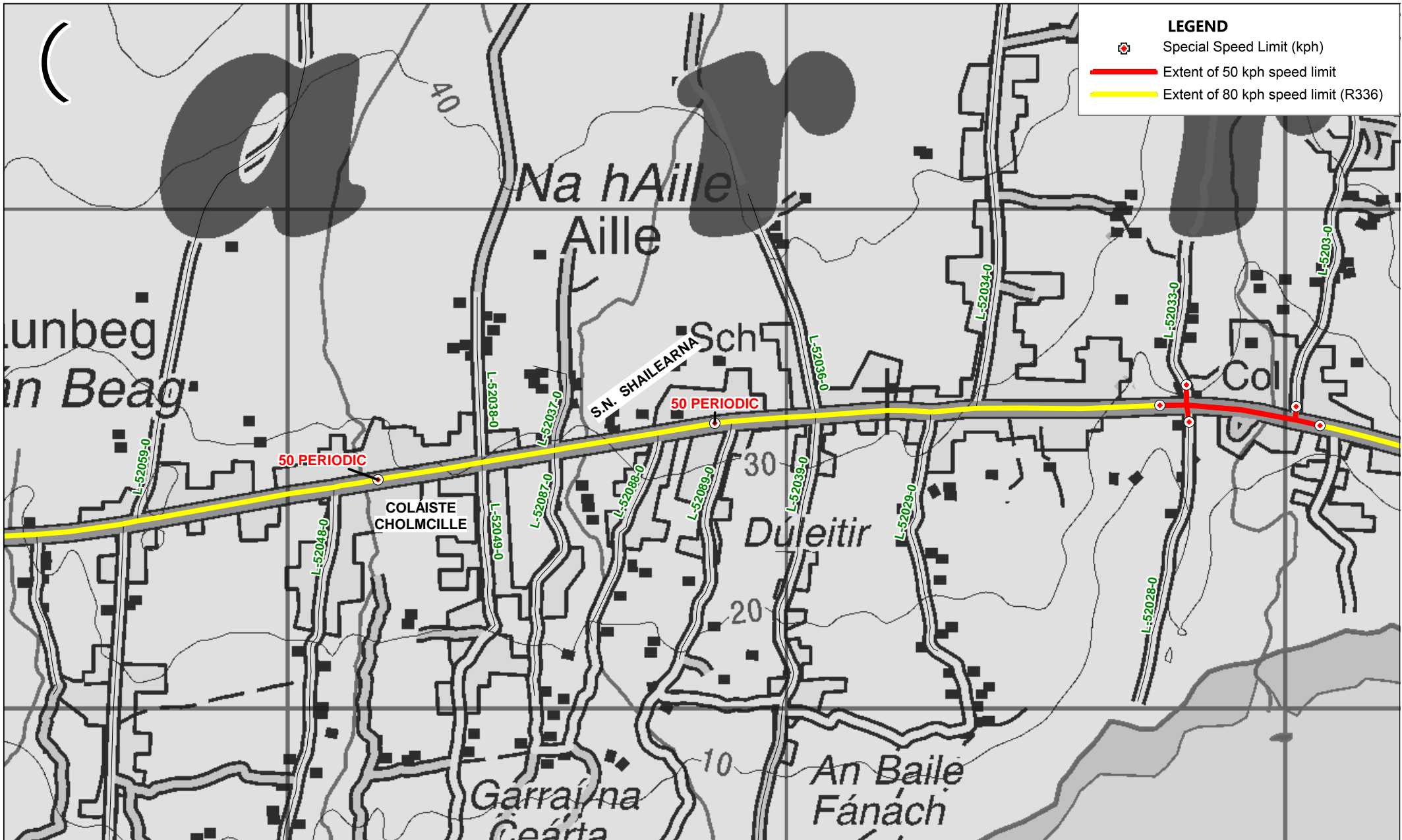
ROAD TRAFFIC SPECIAL SPEED LIMITS COUNTY GALWAY BYE-LAWS 2018

 <p>© Ordnance Survey Ireland. All rights reserved. Licence number 2010/18CCMA/Galway County Council.</p>	<p>BYE-LAW REFERENCE(S):</p> <p>C/50/29 (a)-(f), C/60/9 (a)-(g)</p>	<p>MUNICIPAL DISTRICT:</p> <p>Conamara</p>	<p>LOCATION:</p> <p>An Spidéal</p>	<p>MAP No:</p> <p>C 34</p>




ROAD TRAFFIC SPECIAL SPEED LIMITS COUNTY GALWAY BYE-LAWS 2018

 <p>© Ordnance Survey Ireland. All rights reserved. Licence number 2010/18CCMA/Galway County Council.</p>	<p>BYE-LAW REFERENCE(S):</p>	<p>MUNICIPAL DISTRICT:</p>	<p>LOCATION:</p>	<p>MAP No:</p>
	<p>C/60/10 (a)</p>	<p>Conamara</p>	<p>Sraith Salach</p>	<p>C 35</p>




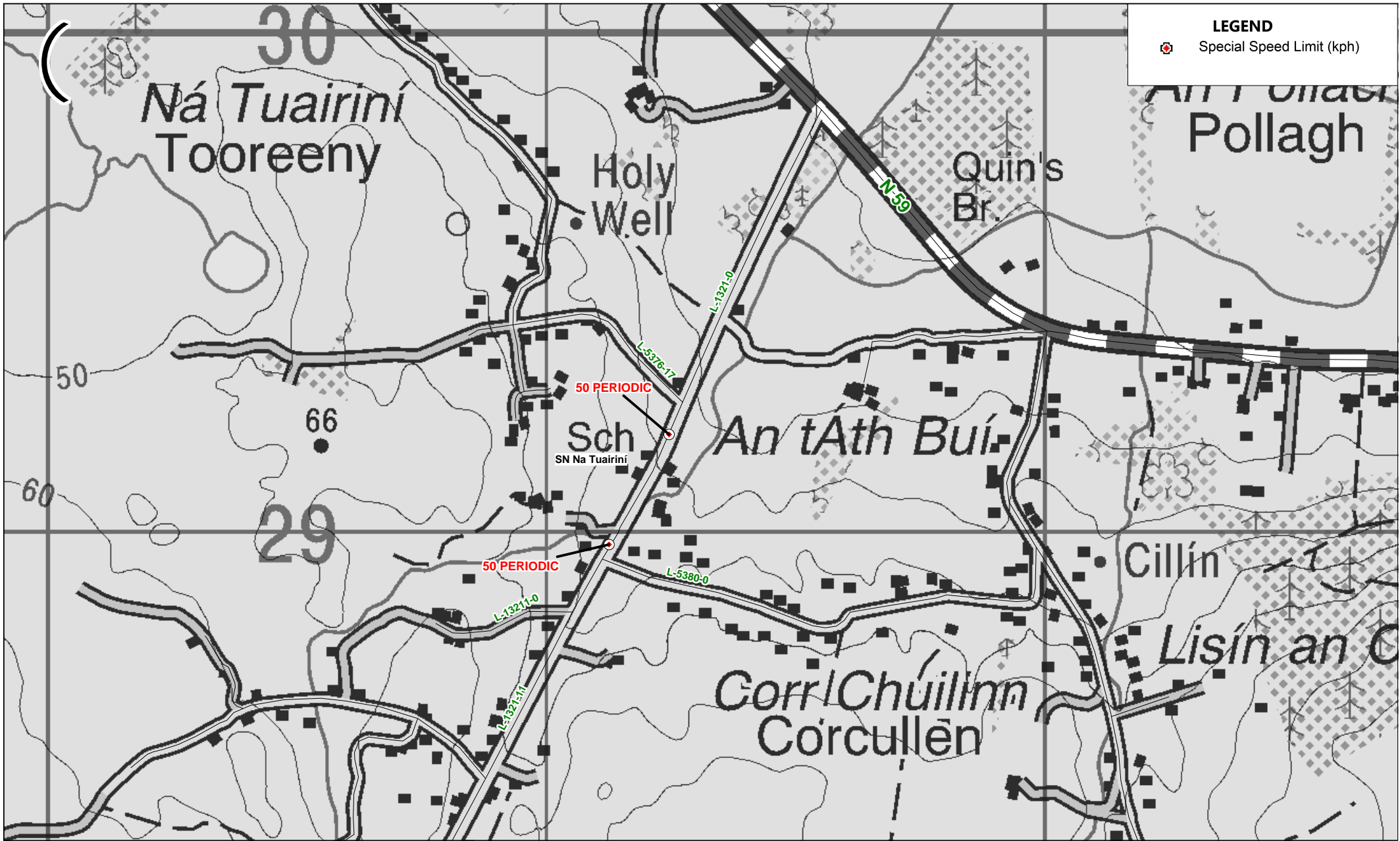
ROAD TRAFFIC SPECIAL SPEED LIMITS COUNTY GALWAY BYE-LAWS 2018

 <p>© Ordnance Survey Ireland. All rights reserved. Licence number 2010/18CCMA/Galway County Council.</p>	<p>BYE-LAW REFERENCE(S):</p>	<p>MUNICIPAL DISTRICT:</p>	<p>LOCATION:</p>	<p>MAP No:</p>
	<p>C/P/3</p>	<p>Conamara</p>	<p>SN Shailearna</p>	<p>C 36</p>




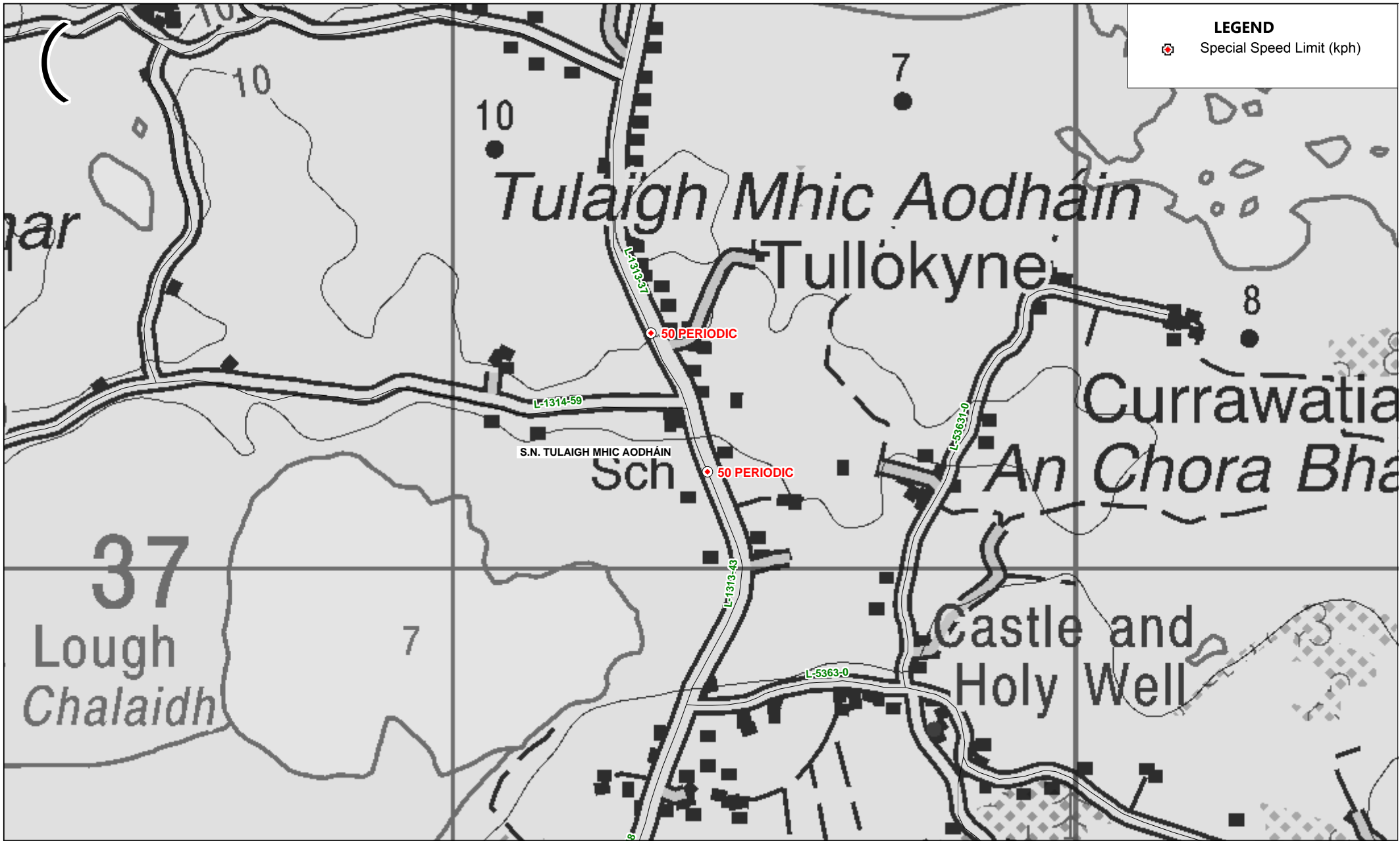
ROAD TRAFFIC SPECIAL SPEED LIMITS COUNTY GALWAY BYE-LAWS 2018

 <p>© Ordnance Survey Ireland. All rights reserved. Licence number 2010/18CCMA/Galway County Council.</p>	<p>BYE-LAW REFERENCE(S):</p>	<p>MUNICIPAL DISTRICT:</p>	<p>LOCATION:</p>	<p>MAP No:</p>
	<p>C/P/4</p>	<p>Conamara</p>	<p>SN Thír an Fhia</p>	<p>C 37</p>




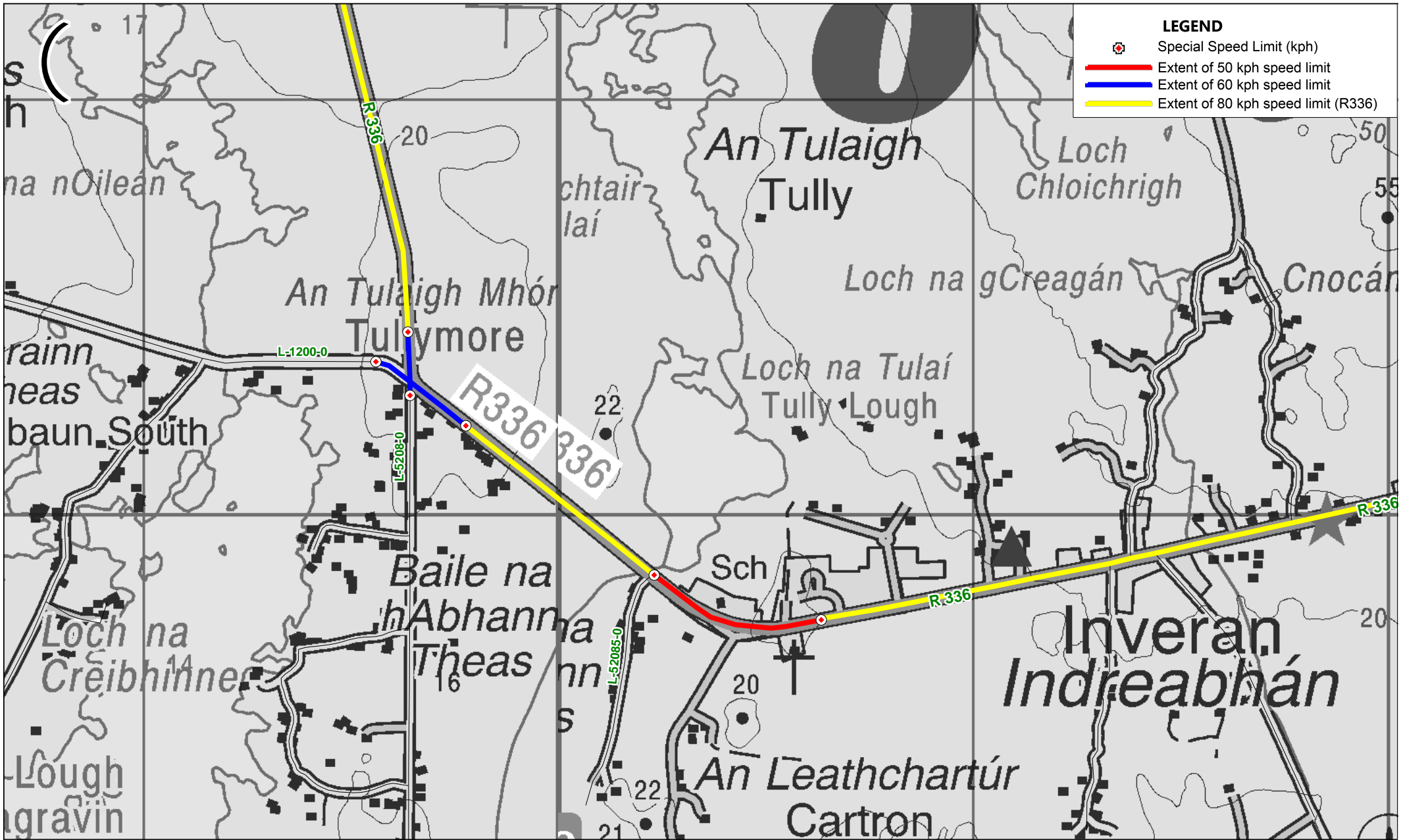
ROAD TRAFFIC SPECIAL SPEED LIMITS COUNTY GALWAY BYE-LAWS 2018

 <p>© Ordnance Survey Ireland. All rights reserved. Licence number 2010/18CCMA/Galway County Council.</p>	<p>BYE-LAW REFERENCE(S):</p>	<p>MUNICIPAL DISTRICT:</p>	<p>LOCATION:</p>	<p>MAP No:</p>
	<p>C/5P/5</p>	<p>Conamara</p>	<p>SN Na Tuairiní</p>	<p>C 38</p>




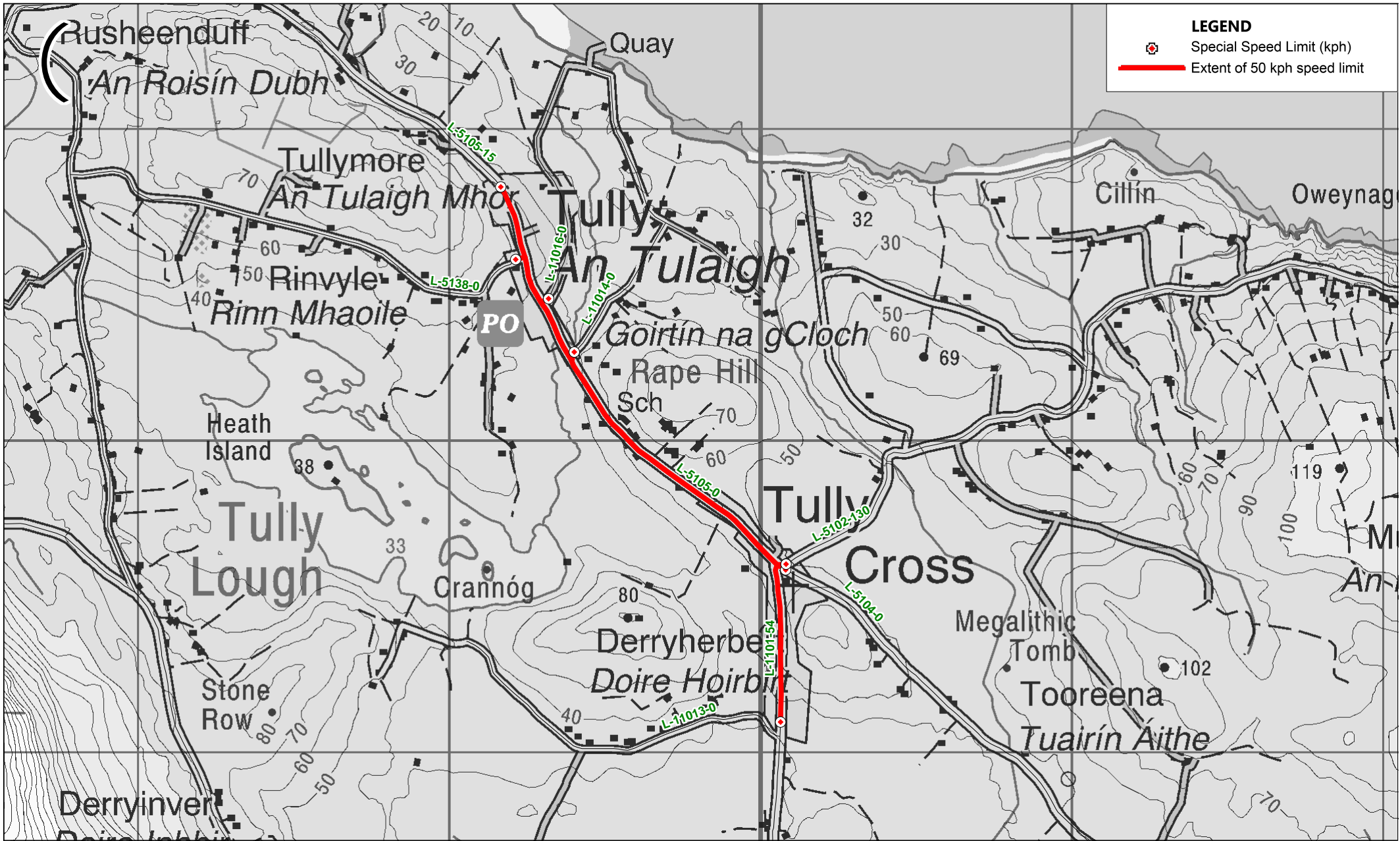
ROAD TRAFFIC SPECIAL SPEED LIMITS COUNTY GALWAY BYE-LAWS 2018

 <p>© Ordnance Survey Ireland. All rights reserved. Licence number 2010/18CCMA/Galway County Council.</p>	<p>BYE-LAW REFERENCE(S):</p>	<p>MUNICIPAL DISTRICT:</p>	<p>LOCATION:</p>	<p>MAP No:</p>
	<p>C/P/6</p>	<p>Conamara</p>	<p>SN Tulaigh Mhic Aodháin</p>	<p>C 39</p>




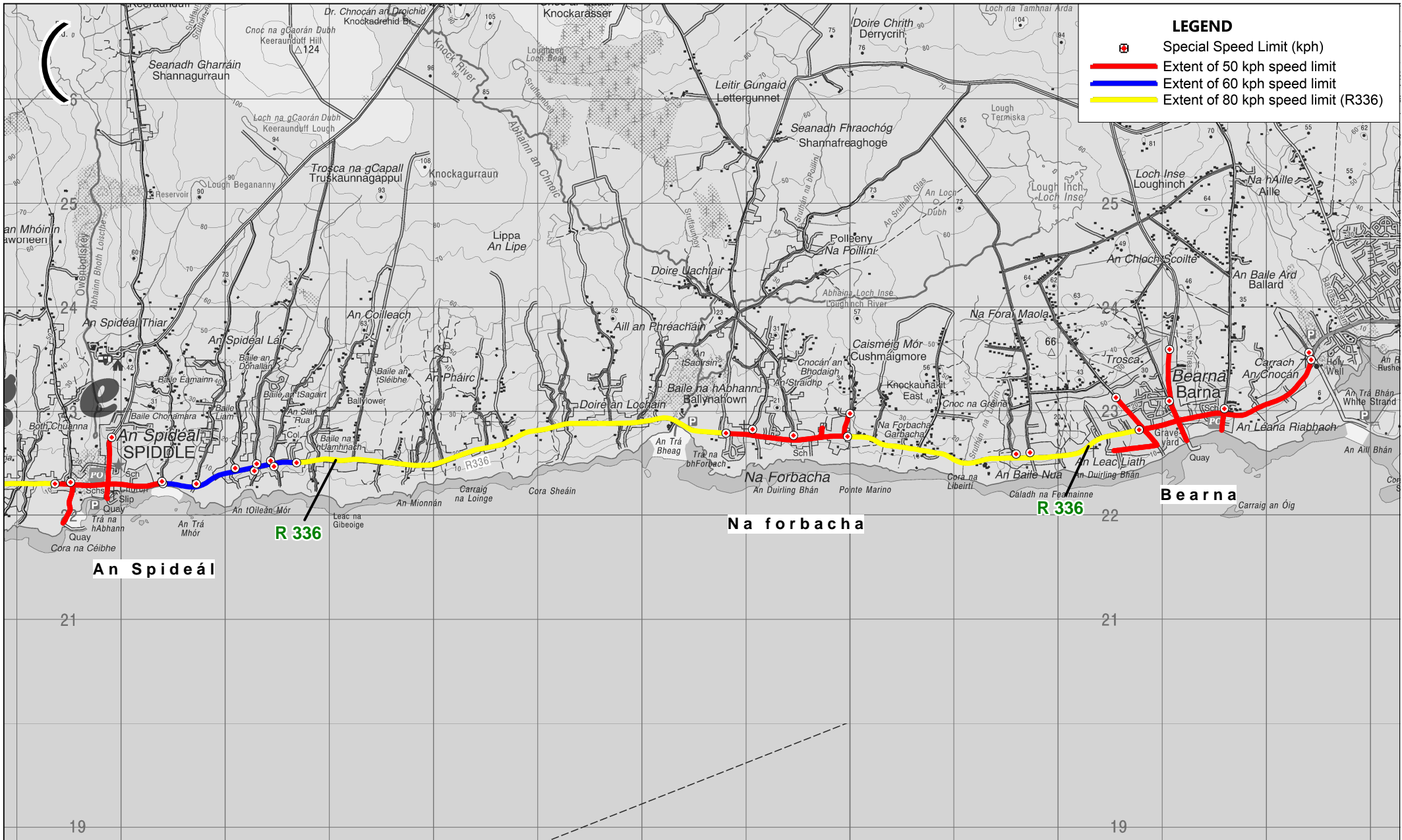
ROAD TRAFFIC SPECIAL SPEED LIMITS COUNTY GALWAY BYE-LAWS 2018

 <p>© Ordnance Survey Ireland. All rights reserved. Licence number 2010/18CCMA/Galway County Council.</p>	<p>BYE-LAW REFERENCE(S):</p>	<p>MUNICIPAL DISTRICT:</p>	<p>LOCATION:</p>	<p>MAP No:</p>
	<p>C/50/30 (a), C/60/11 (a)-(c)</p>	<p>Conamara</p>	<p>An Tulaigh Mhór (R336)</p>	<p>C 40</p>




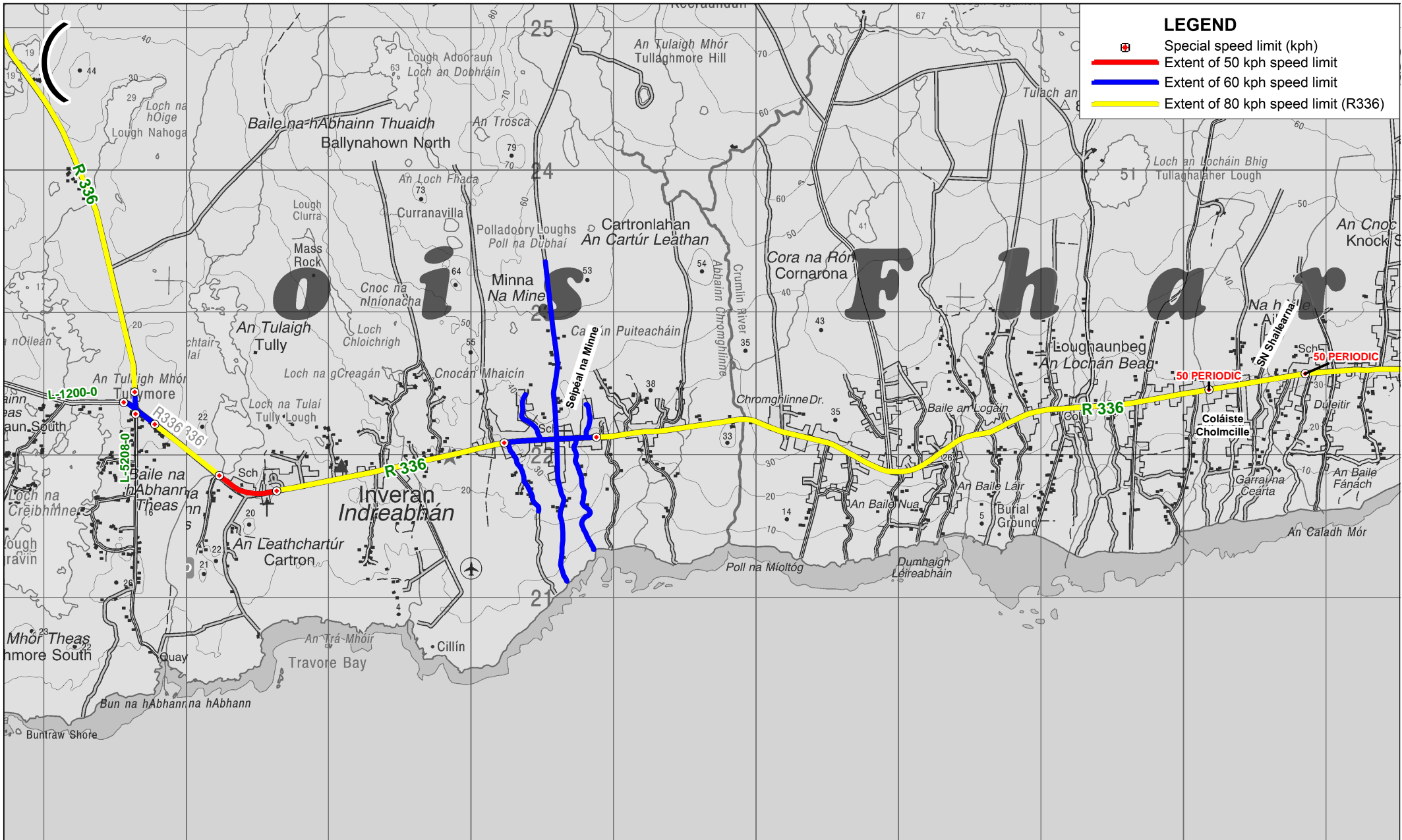
ROAD TRAFFIC SPECIAL SPEED LIMITS COUNTY GALWAY BYE-LAWS 2018

 <p>© Ordnance Survey Ireland. All rights reserved. Licence number 2010/18CCMA/Galway County Council.</p>	<p>BYE-LAW REFERENCE(S):</p>	<p>MUNICIPAL DISTRICT:</p>	<p>LOCATION:</p>	<p>MAP No:</p>
	<p>C/50/31 (a)-(g)</p>	<p>Conamara</p>	<p>Tully - Tully Cross</p>	<p>C 41</p>




ROAD TRAFFIC SPECIAL SPEED LIMITS COUNTY GALWAY BYE-LAWS 2018

 <p>© Ordnance Survey Ireland. All rights reserved. Licence number 2010/18CCMA/Galway County Council.</p>	<p>BYE-LAW REFERENCE(S):</p> <p>C/50/3, C/50/18, C/50/29, C/60/9</p>	<p>MUNICIPAL DISTRICT:</p> <p>Conamara</p>	<p>LOCATION:</p> <p>R336 Bearnabarna to An Spidéal</p>	<p>MAP No:</p> <p>C 42</p>



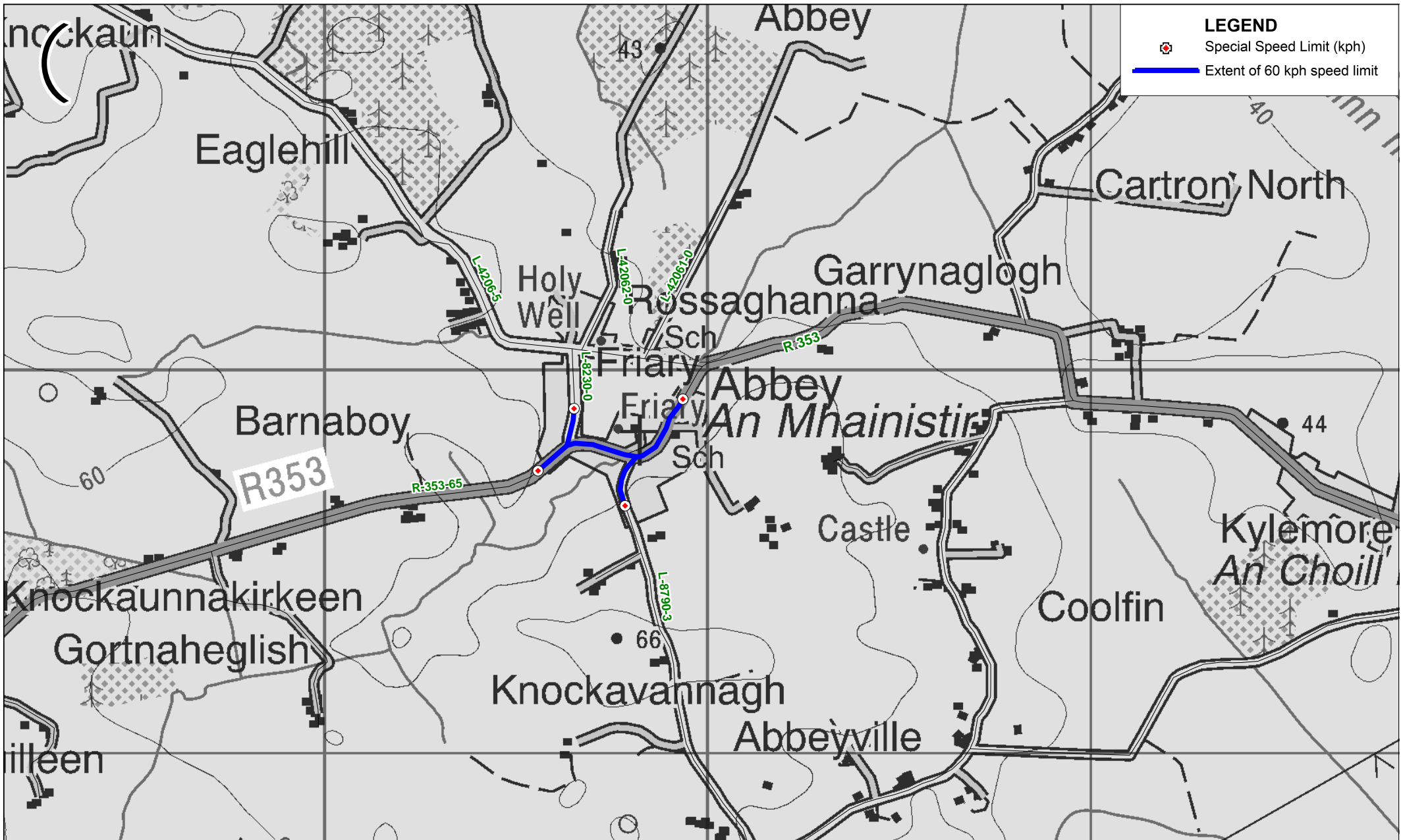
ROAD TRAFFIC SPECIAL SPEED LIMITS COUNTY GALWAY BYE-LAWS 2018

 <p>© Ordnance Survey Ireland. All rights reserved. Licence number 2010/18CCMA/Galway County Council.</p>	<p>BYE-LAW REFERENCE(S):</p> <p>C/50/30, C/60/6, C/60/11, C/P/3</p>	<p>MUNICIPAL DISTRICT:</p> <p>Conamara</p>	<p>LOCATION:</p> <p>R336 Sailearna to An Tulaigh Mhór</p>	<p>MAP No:</p> <p>C 44</p>


MAP INDEX

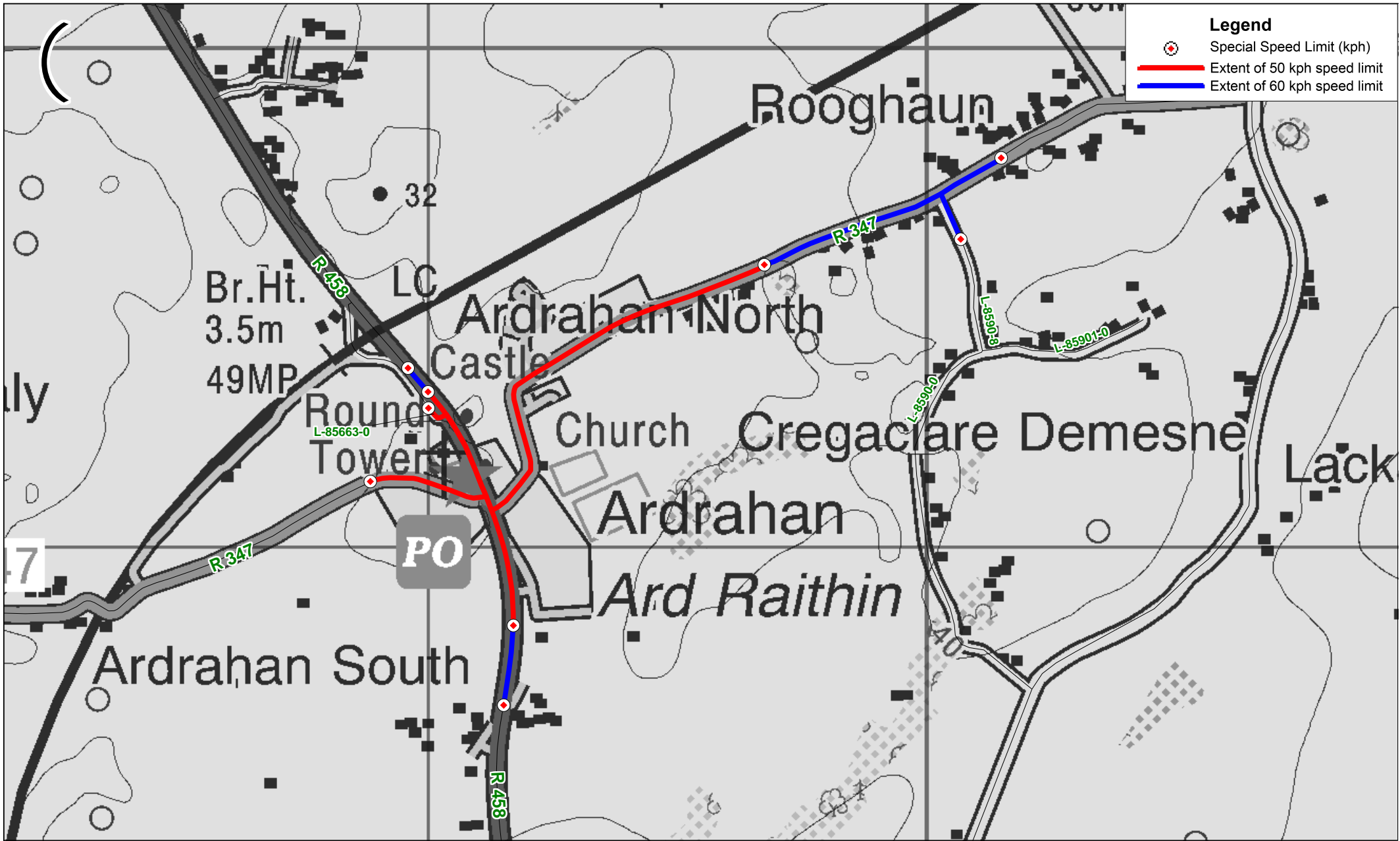
LOUGHREA MD	
Location	Map No.
Abbey	L 01
Ardrahan	L 02
Ballinderreen	L 03
Ballynakill	L 04
Bullaun	L 05
Carrowbaun	L 06
Craughwell	L 07
Gort Town - North	L 08A
Gort Town - South	L 08B
Gortanummera NS	L 09
Gorteeny	L 10
Gortymadden	L 11
Kilbeacanty	L 12
Kilchreest	L 13
Kilcolgan	L 14
Kilcooly NS	L 15
Killimor	L 16

LOUGHREA MD	
Location	Map No.
Kilreekill	L 17
Kiltartan NS	L 18
Kiltullagh	L 19
Kinvarra	L 20
Laban	L 21
Loughrea Town	L 22
Portumna	L 23
Raford	L 24
Tynagh	L 25
Woodford	L 26
M16 Junction 16 at Carrowkeel	L 27
M18 Junction 16 at Gort	L 28
M18 Junction 17 at Kiltiernan	L 29
N67 Kilcolgan to Co.Clare Border	L 30
R446 Kilreekill to Coldwood	L 31




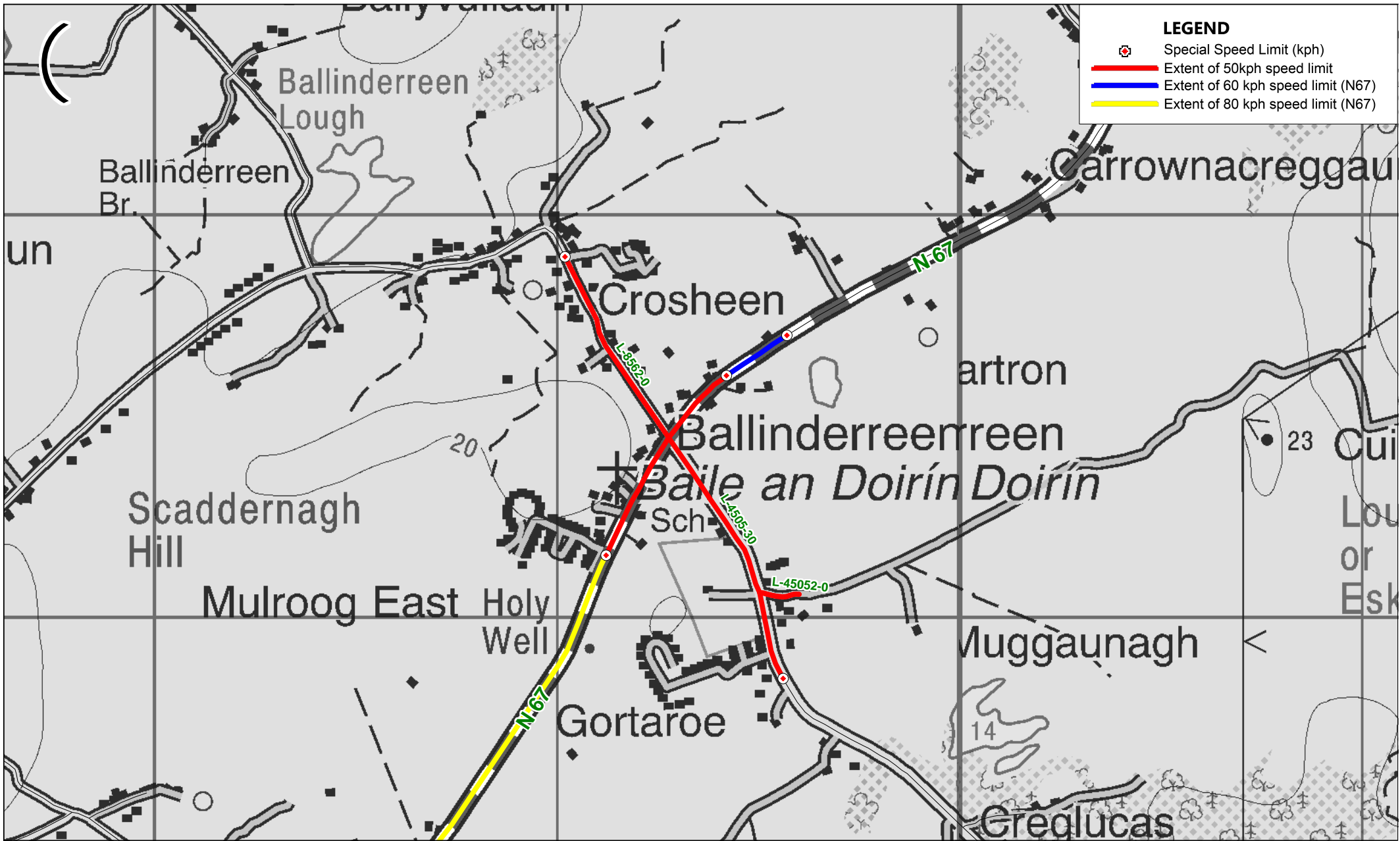
ROAD TRAFFIC SPECIAL SPEED LIMITS COUNTY GALWAY BYE-LAWS 2018

 <p>© Ordnance Survey Ireland. All rights reserved. Licence number 2010/18CCMA/Galway County Council.</p>	<p>BYE-LAW REFERENCE(S):</p>	<p>MUNICIPAL DISTRICT:</p>	<p>LOCATION:</p>	<p>MAP No:</p>
	<p>L/60/1 (a)-(c)</p>	<p>Loughrea</p>	<p>Abbey</p>	<p>L 01</p>




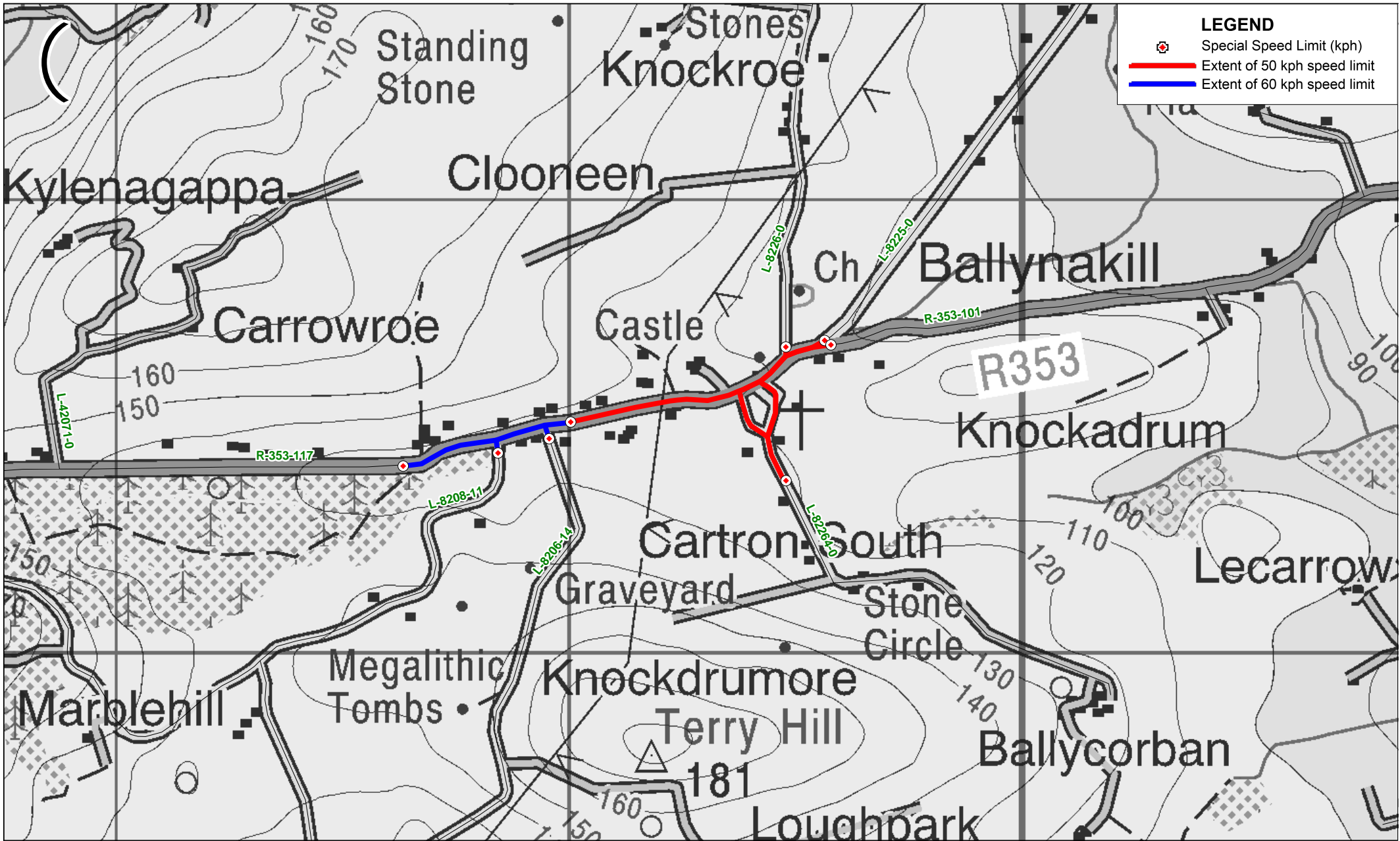
ROAD TRAFFIC SPECIAL SPEED LIMITS COUNTY GALWAY BYE-LAWS 2018

 <p>© Ordnance Survey Ireland. All rights reserved. Licence number 2010/18CCMA/Galway County Council.</p>	<p>BYE-LAW REFERENCE(S):</p>	<p>MUNICIPAL DISTRICT:</p>	<p>LOCATION:</p>	<p>MAP No:</p>
	<p>L/50/1 (a)-(e), L/60/2 (a)-(d)</p>	<p>Loughrea</p>	<p>Ardrahan</p>	<p>L 02</p>



ROAD TRAFFIC SPECIAL SPEED LIMITS COUNTY GALWAY BYE-LAWS 2018

 <p>© Ordnance Survey Ireland. All rights reserved. Licence number 2010/18CCMA/Galway County Council.</p>	<p>BYE-LAW REFERENCE(S):</p>	<p>MUNICIPAL DISTRICT:</p>	<p>LOCATION:</p>	<p>MAP No:</p>
	<p>L/50/2 (a)-(d), L/60/3 (a), L/80/1 (a)</p>	<p>Loughrea</p>	<p>Ballinderreen</p>	<p>L 03</p>

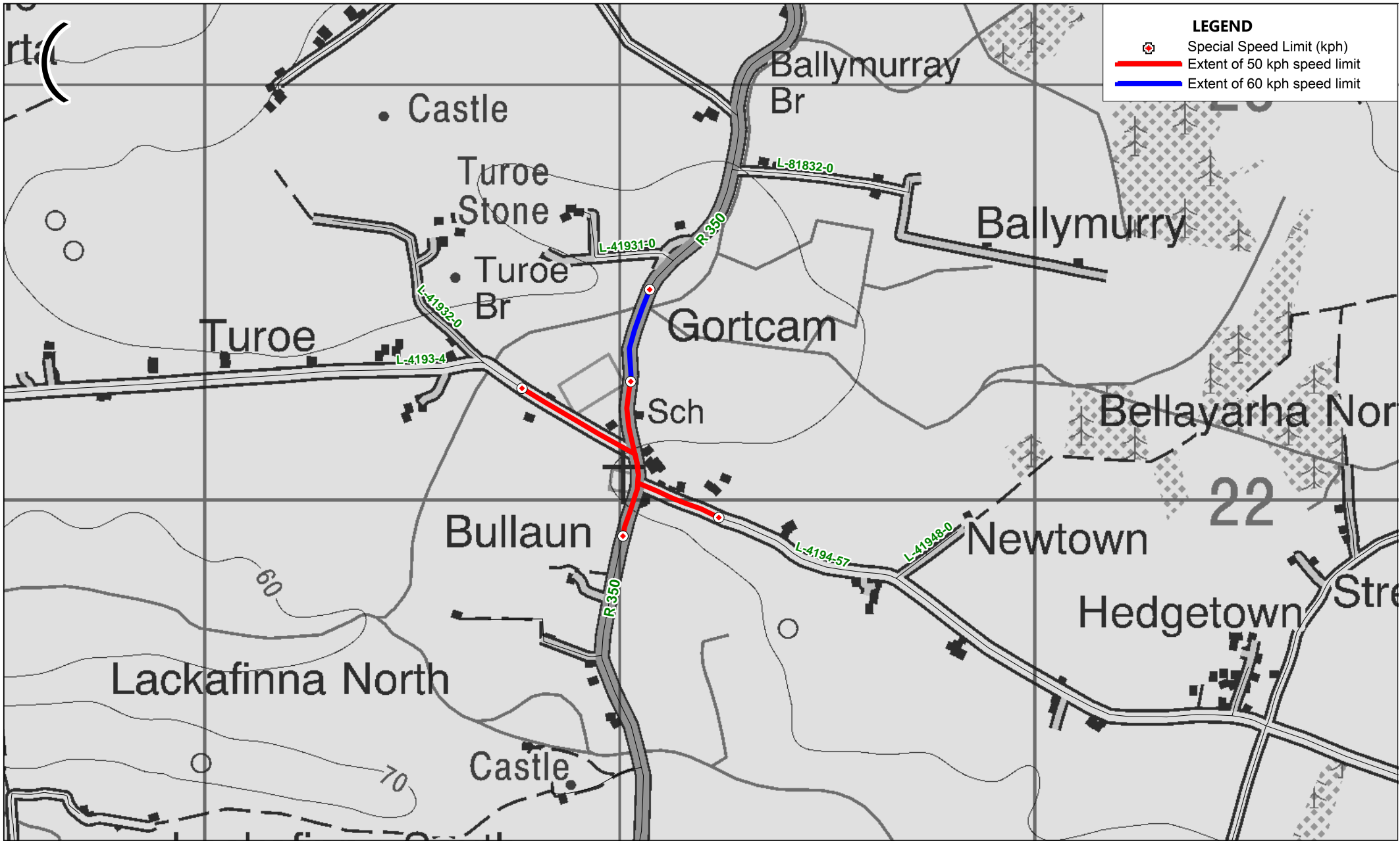


ROAD TRAFFIC SPECIAL SPEED LIMITS COUNTY GALWAY BYE-LAWS 2018


BYE-LAW REFERENCE(S):	MUNICIPAL DISTRICT:	LOCATION:	MAP No:
L/50/3 (a)-(e), L/60/4 (a)-(c)	Loughrea	Ballynacill	L 04

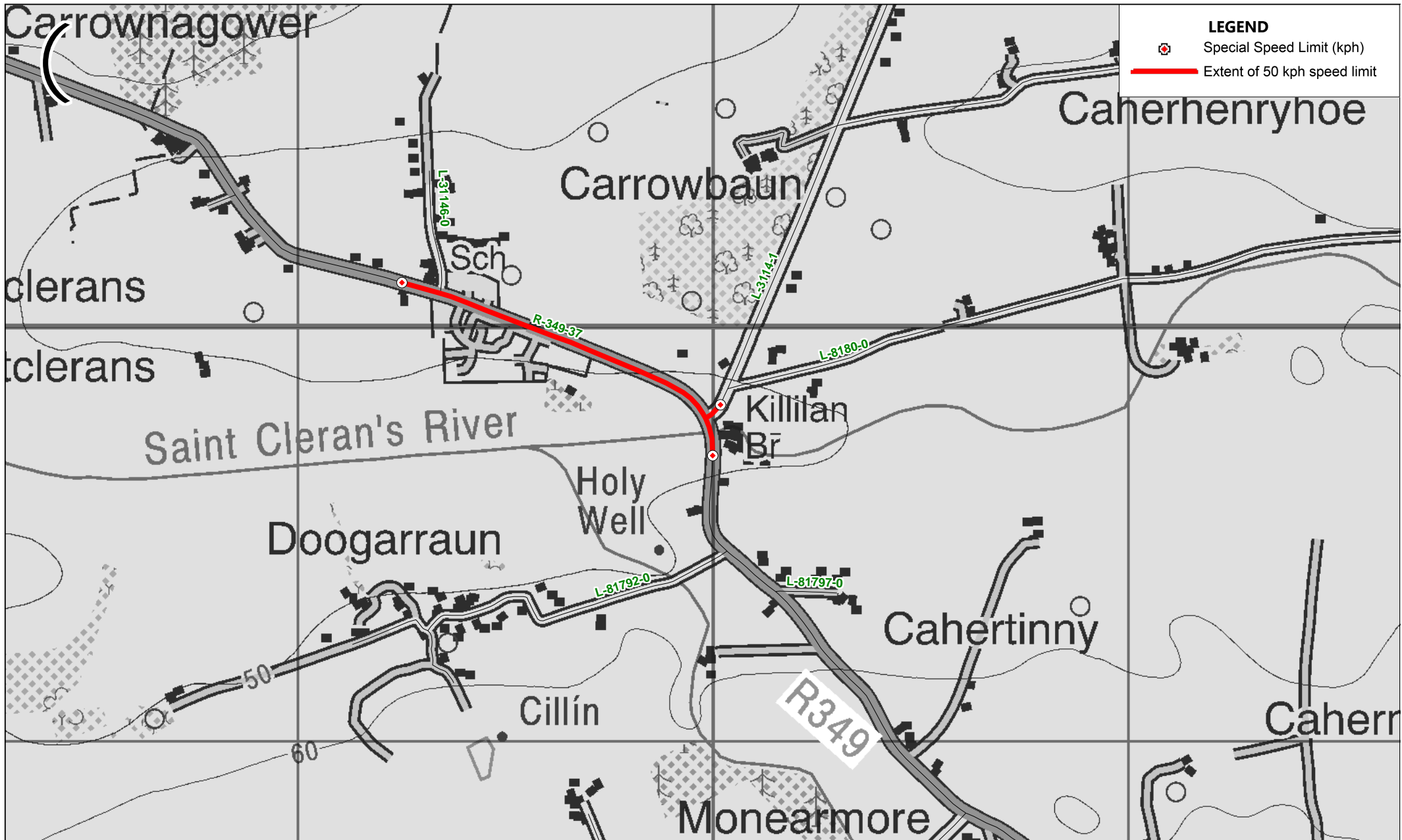


© Ordnance Survey Ireland.
All rights reserved. Licence number
2010/18CCMA/Galway County Council.




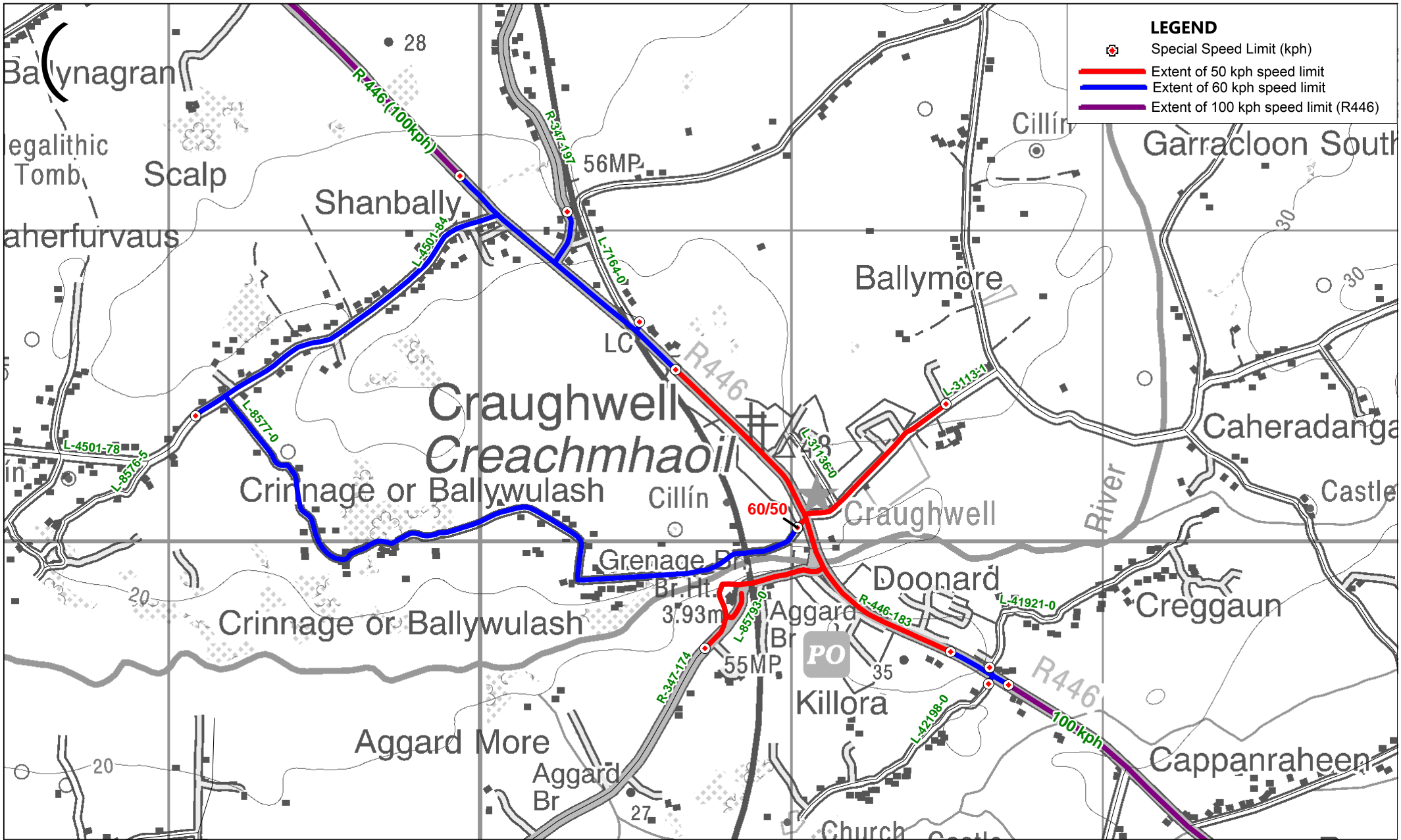
ROAD TRAFFIC SPECIAL SPEED LIMITS COUNTY GALWAY BYE-LAWS 2018

 <p>© Ordnance Survey Ireland. All rights reserved. Licence number 2010/18CCMA/Galway County Council.</p>	<p>BYE-LAW REFERENCE(S):</p>	<p>MUNICIPAL DISTRICT:</p>	<p>LOCATION:</p>	<p>MAP No:</p>
	<p>L/50/4 (a)-(c), L/60/5 (a)</p>	<p>Loughrea</p>	<p>Bullaun</p>	<p>L 05</p>




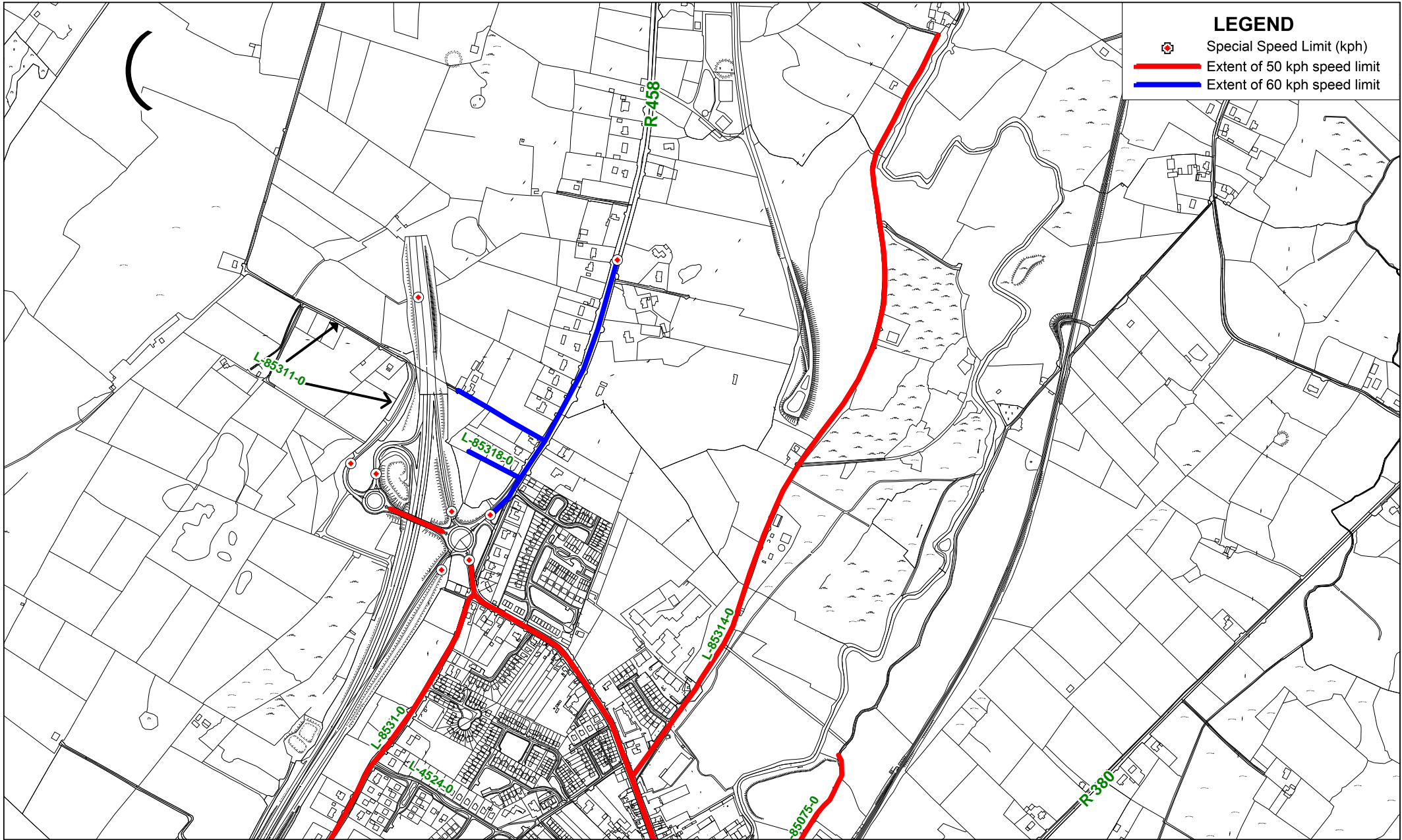
ROAD TRAFFIC SPECIAL SPEED LIMITS COUNTY GALWAY BYE-LAWS 2018

 <p>© Ordnance Survey Ireland. All rights reserved. Licence number 2010/18CCMA/Galway County Council.</p>	<p>BYE-LAW REFERENCE(S):</p>	<p>MUNICIPAL DISTRICT:</p>	<p>LOCATION:</p>	<p>MAP No:</p>
	<p>L/50/5 (a)-(c)</p>	<p>Loughrea</p>	<p>Carrowbaun</p>	<p>L 06</p>




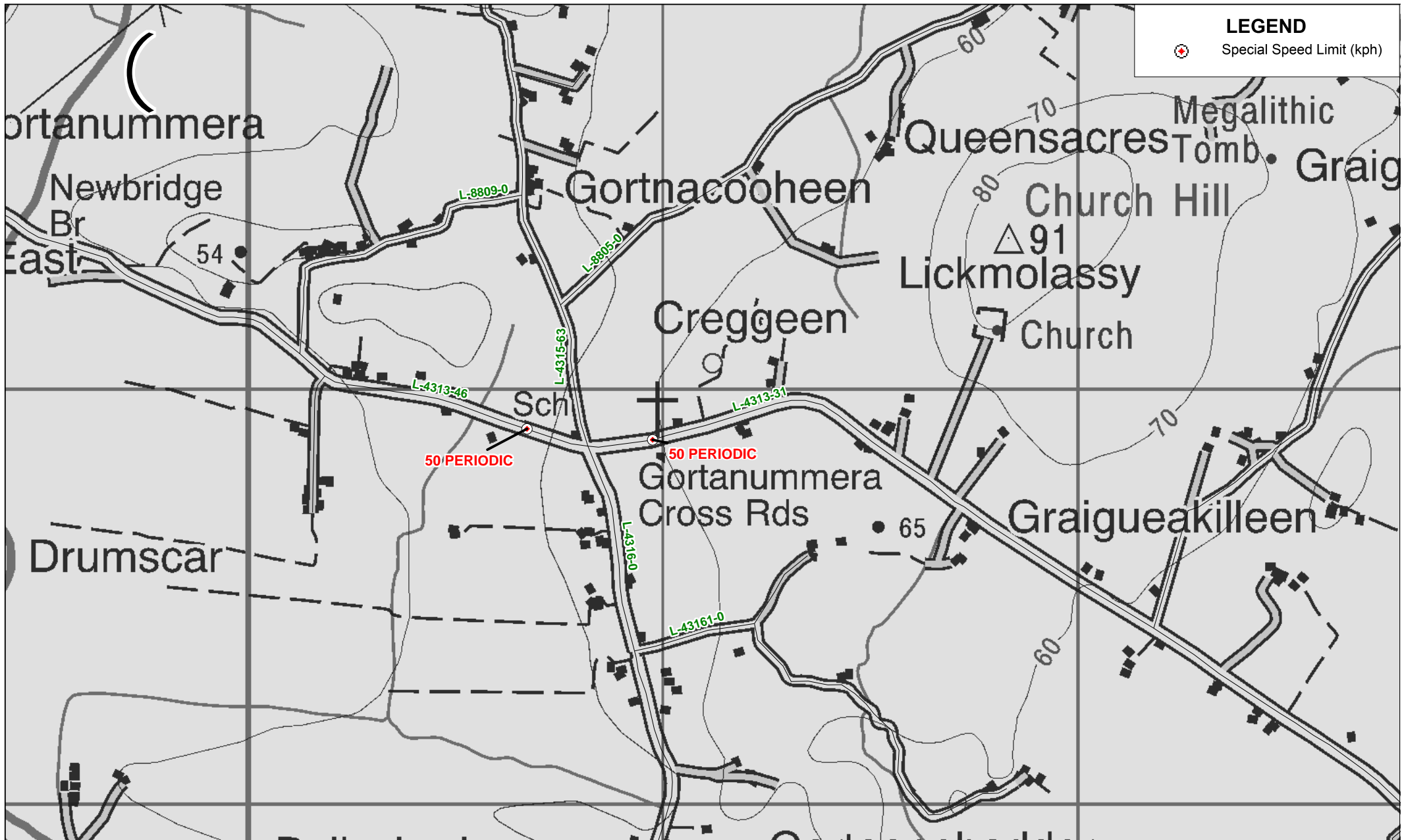
ROAD TRAFFIC SPECIAL SPEED LIMITS COUNTY GALWAY BYE-LAWS 2018

 <p>© Ordnance Survey Ireland. All rights reserved. Licence number 2010/18CCMA/Galway County Council.</p>	<p>BYE-LAW REFERENCE(S):</p>	<p>MUNICIPAL DISTRICT:</p>	<p>LOCATION:</p>	<p>MAP No:</p>
	<p>L/50/6 (a)-(e), L/60/6 (a)-(h), L/100/2 (c)-(d)</p>	<p>Loughrea</p>	<p>Craughwell</p>	<p>L 07</p>



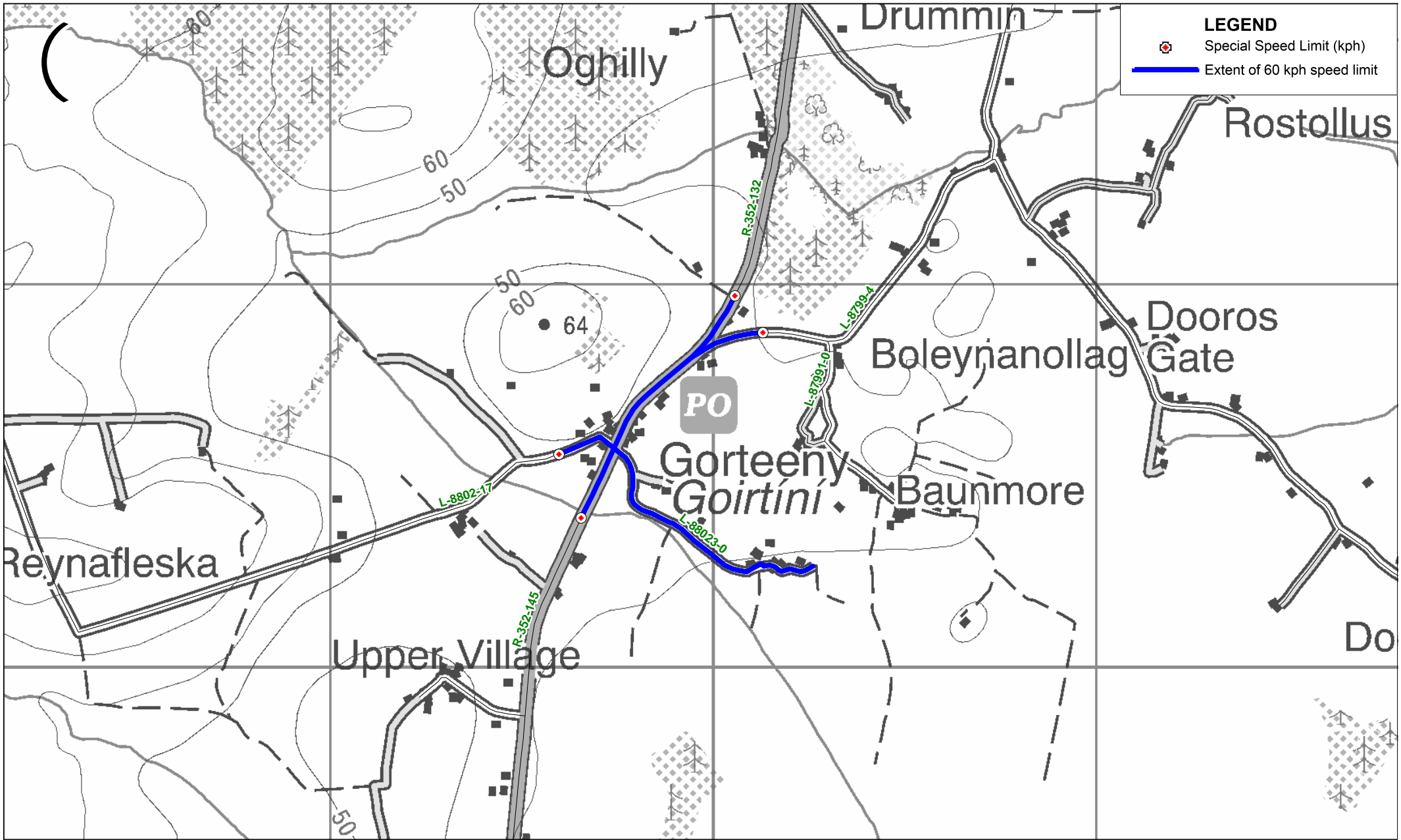
ROAD TRAFFIC SPECIAL SPEED LIMITS COUNTY GALWAY BYE-LAWS 2018

 <p>© Ordnance Survey Ireland. All rights reserved. Licence number 2010/18CCMA/Galway County Council.</p>	<p>BYE-LAW REFERENCE(S):</p>	<p>MUNICIPAL DISTRICT:</p>	<p>LOCATION:</p>	<p>MAP No:</p>
	<p>L/50/8 (a)-(q), L/60/7 (a)-(g)</p>	<p>Loughrea</p>	<p>Gort Town - North</p>	<p>L 08A</p>





ROAD TRAFFIC SPECIAL SPEED LIMITS COUNTY GALWAY BYE-LAWS 2018


 <p>© Ordnance Survey Ireland. All rights reserved. Licence number 2010/18CCMA/Galway County Council.</p>	<p>BYE-LAW REFERENCE(S):</p>	<p>MUNICIPAL DISTRICT:</p>	<p>LOCATION:</p>	<p>MAP No:</p>
	<p>L/P/1</p>	<p>Loughrea</p>	<p>Gortanummera NS</p>	<p>L 09</p>



LEGEND


-  Special Speed Limit (kph)
-  Extent of 60 kph speed limit

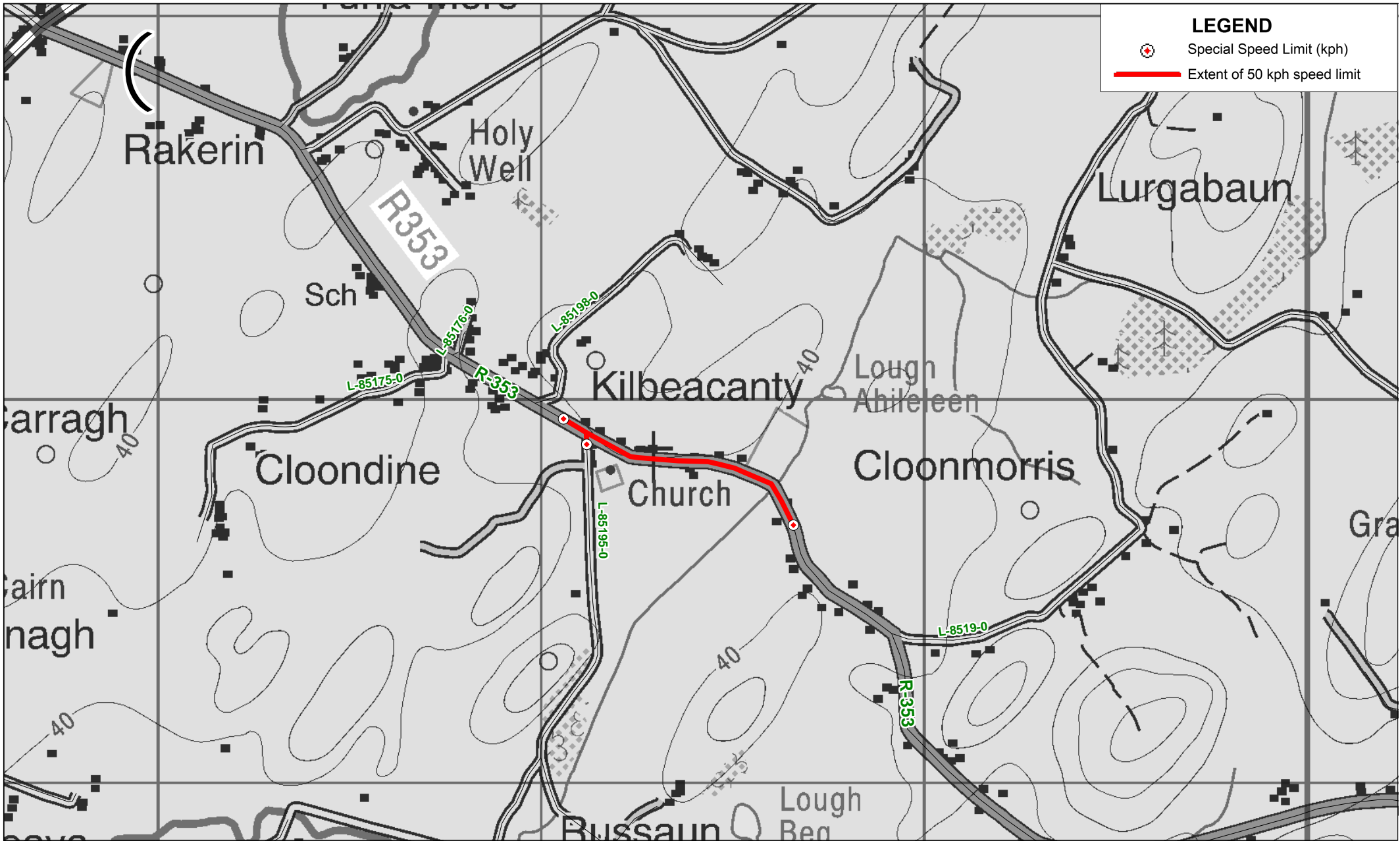
ROAD TRAFFIC SPECIAL SPEED LIMITS COUNTY GALWAY BYE-LAWS 2018

 <p>© Ordnance Survey Ireland. All rights reserved. Licence number 2010/18CCMA/Galway County Council.</p>	<p>BYE-LAW REFERENCE(S):</p>	<p>MUNICIPAL DISTRICT:</p>	<p>LOCATION:</p>	<p>MAP No:</p>
	<p>L/60/8 (a)-(d)</p>	<p>Loughrea</p>	<p>Gorteeny</p>	<p>L 10</p>




ROAD TRAFFIC SPECIAL SPEED LIMITS COUNTY GALWAY BYE-LAWS 2018

 Comhairle Chontae na Gallainne Galway County Council	© Ordnance Survey Ireland. All rights reserved. Licence number 2010/18CCMA/Galway County Council.	BYE-LAW REFERENCE(S):	MUNICIPAL DISTRICT:	LOCATION:	MAP No:
		L/60/9 (a)-(c)	Loughrea	Gortymadden	L 11




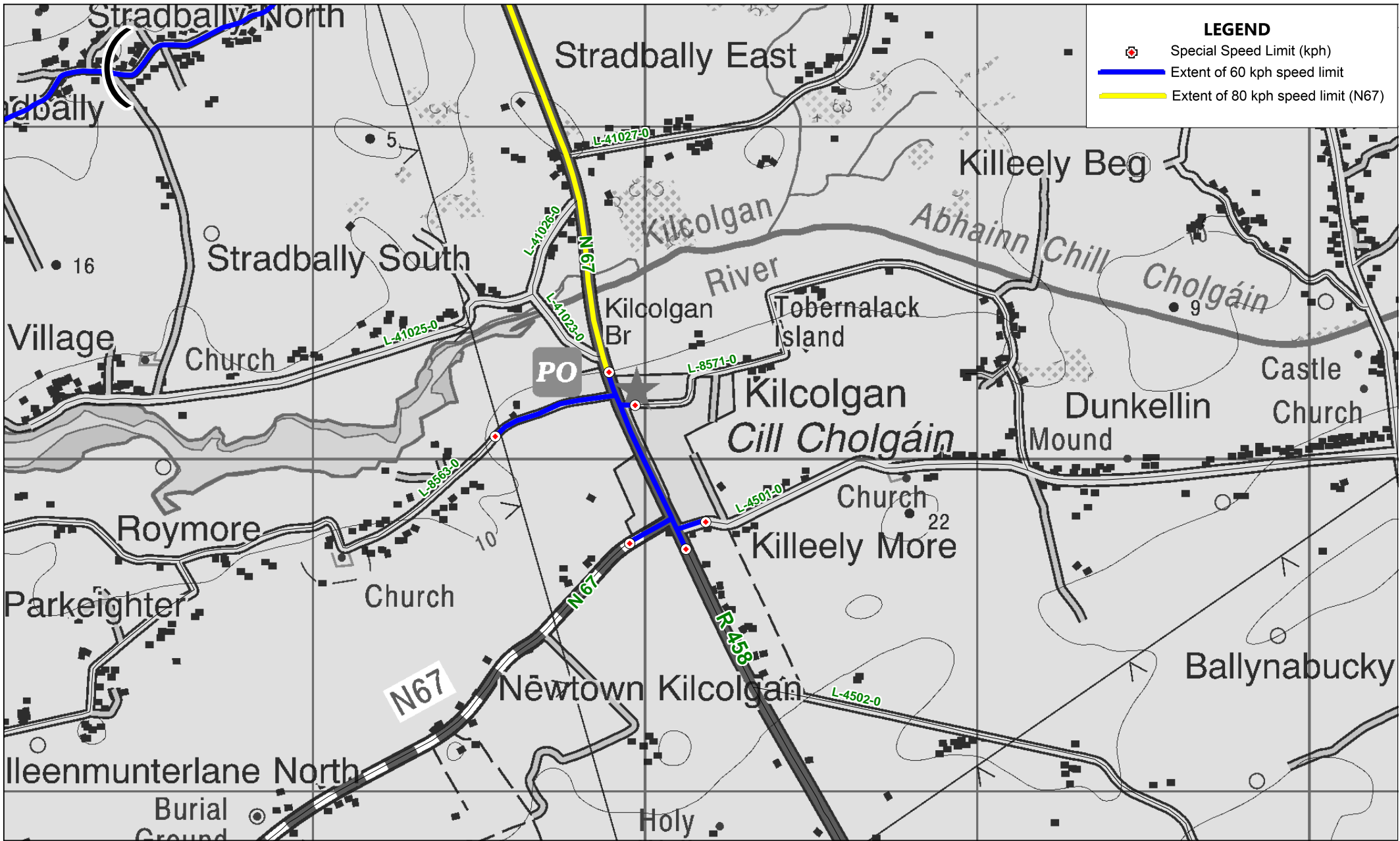
ROAD TRAFFIC SPECIAL SPEED LIMITS COUNTY GALWAY BYE-LAWS 2018

 <p>© Ordnance Survey Ireland. All rights reserved. Licence number 2010/18CCMA/Galway County Council.</p>	<p>BYE-LAW REFERENCE(S):</p>	<p>MUNICIPAL DISTRICT:</p>	<p>LOCATION:</p>	<p>MAP No:</p>
	<p>L/50/9 (a)-(b)</p>	<p>Loughrea</p>	<p>Kilbeacanty</p>	<p>L 12</p>




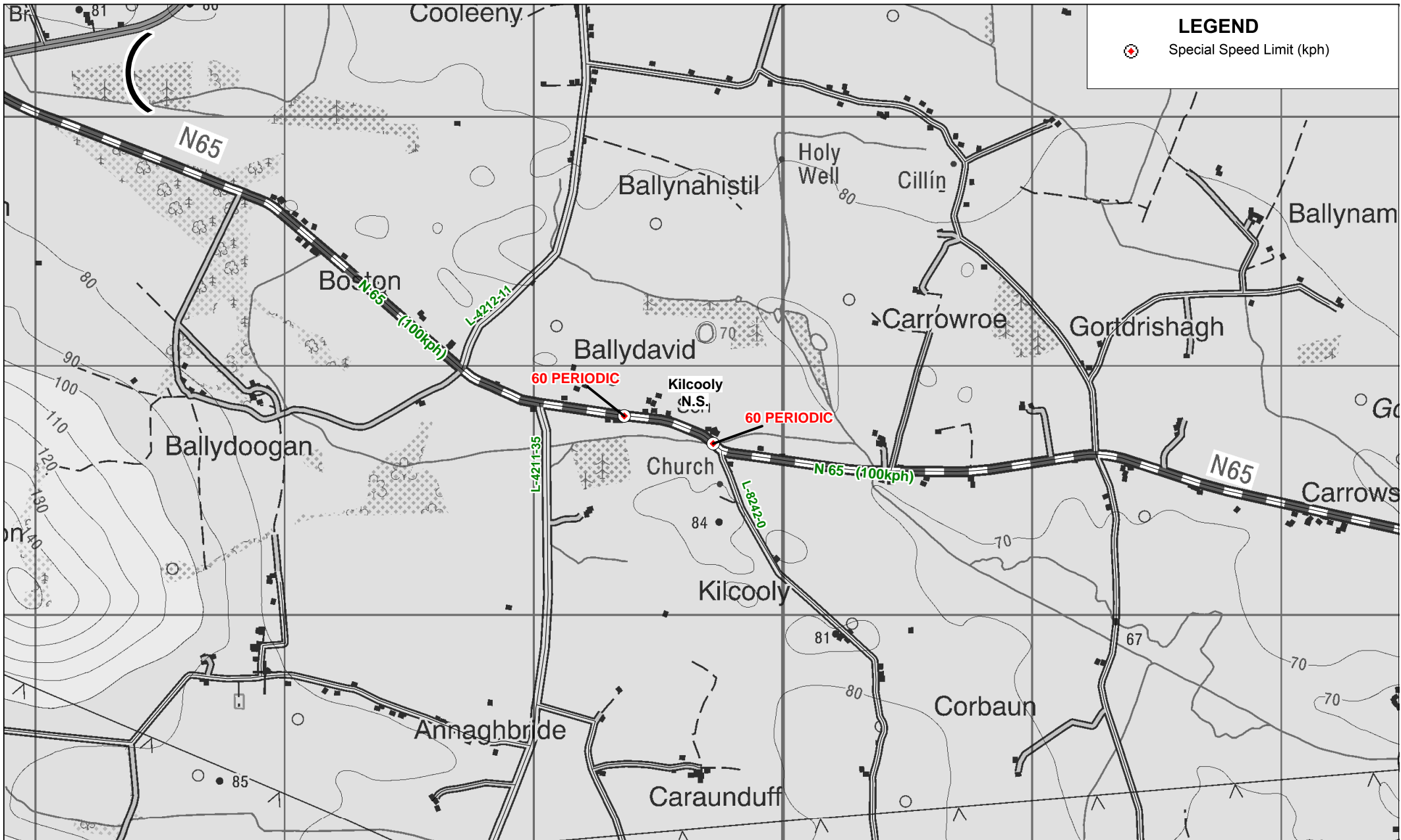
ROAD TRAFFIC SPECIAL SPEED LIMITS COUNTY GALWAY BYE-LAWS 2018

 <p>© Ordnance Survey Ireland. All rights reserved. Licence number 2010/18CCMA/Galway County Council.</p>	<p>BYE-LAW REFERENCE(S):</p>	<p>MUNICIPAL DISTRICT:</p>	<p>LOCATION:</p>	<p>MAP No:</p>
	<p>L/50/10 (a)-(d)</p>	<p>Loughrea</p>	<p>Kilchreest</p>	<p>L 13</p>




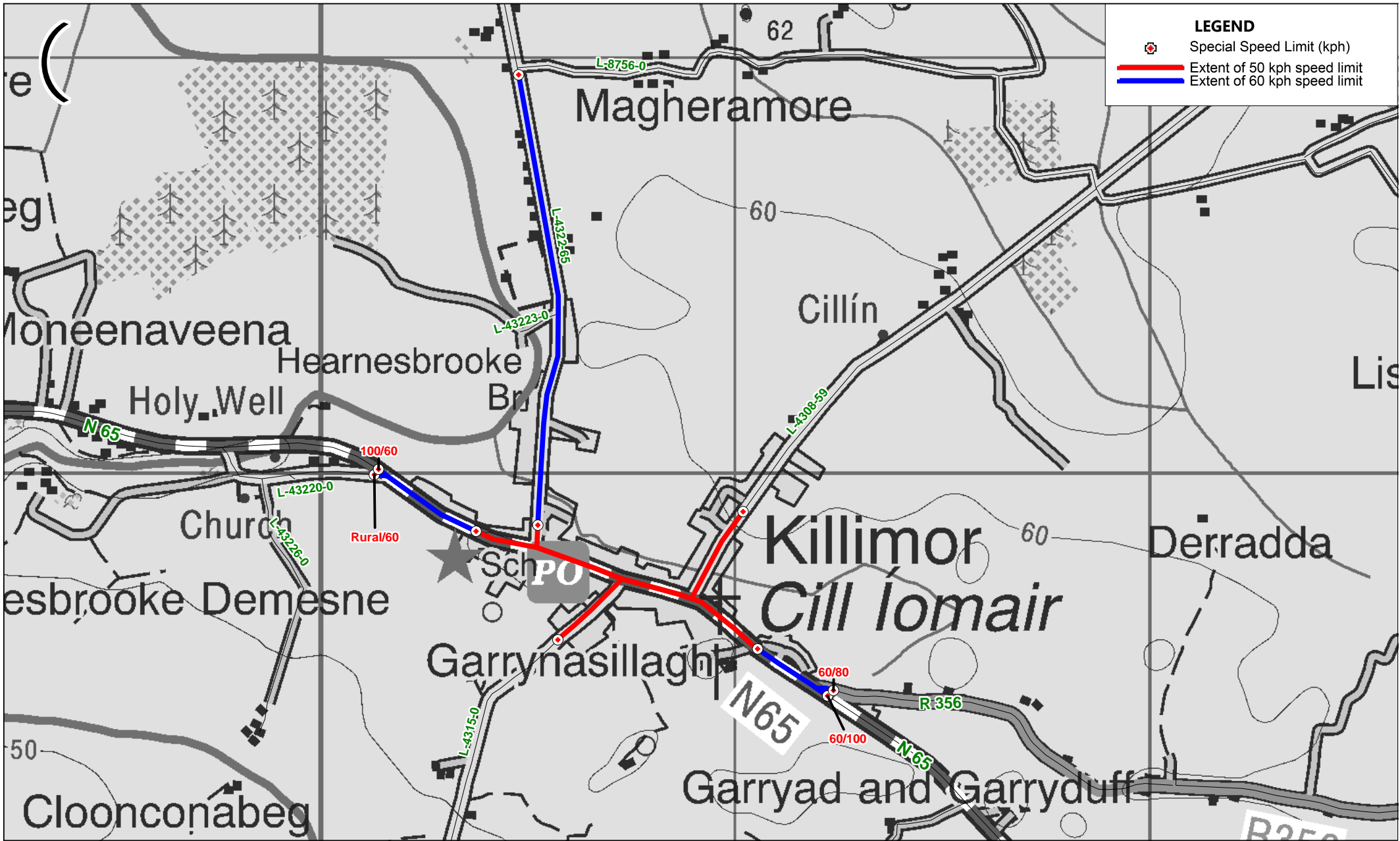
ROAD TRAFFIC SPECIAL SPEED LIMITS COUNTY GALWAY BYE-LAWS 2018

 <p>© Ordnance Survey Ireland. All rights reserved. Licence number 2010/18CCMA/Galway County Council.</p>	<p>BYE-LAW REFERENCE(S):</p>	<p>MUNICIPAL DISTRICT:</p>	<p>LOCATION:</p>	<p>MAP No:</p>
	<p>L/60/10 (a)-(e), L/80/2 (a)</p>	<p>Loughrea</p>	<p>Kilcolgan</p>	<p>L 14</p>




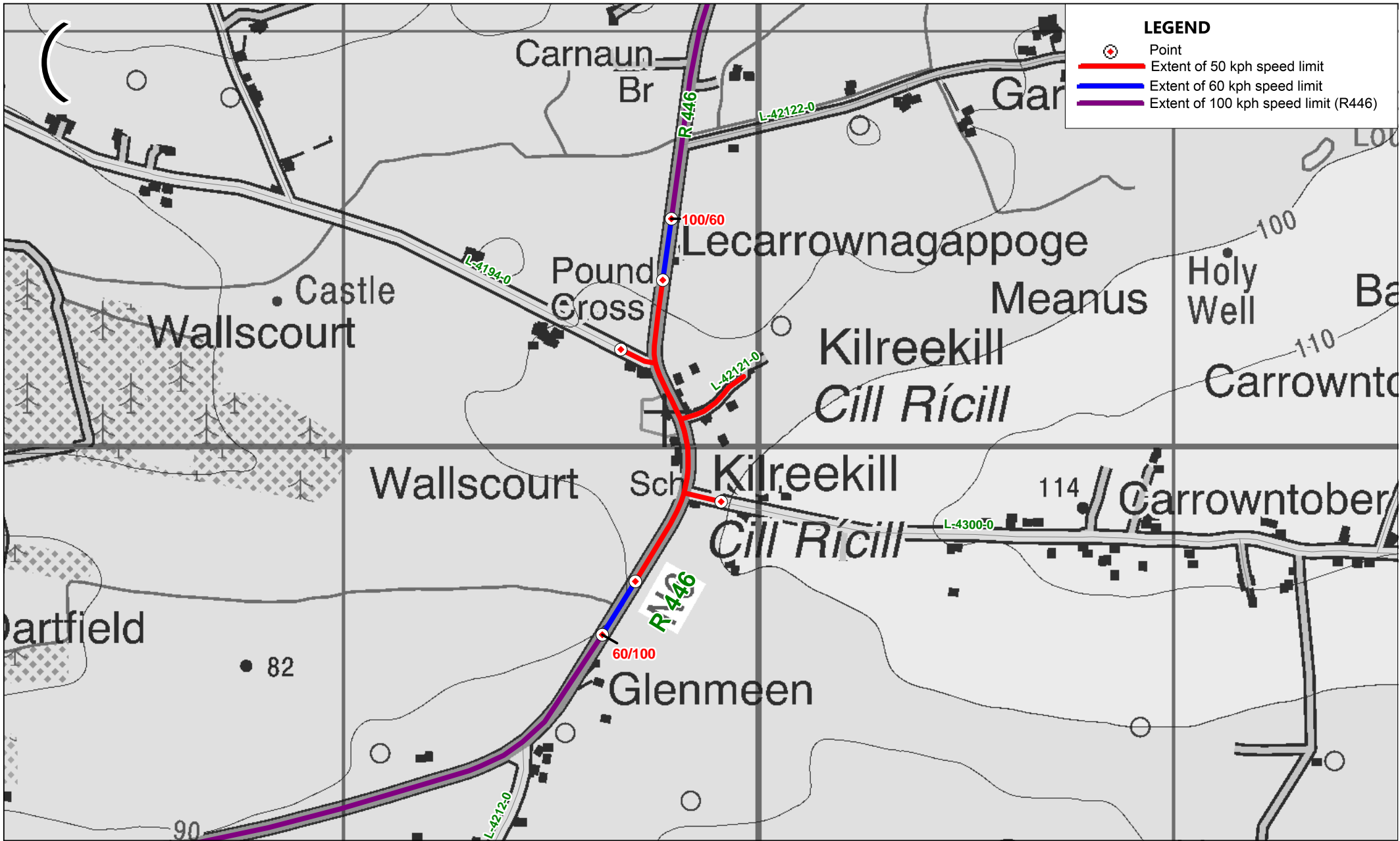
ROAD TRAFFIC SPECIAL SPEED LIMITS COUNTY GALWAY BYE-LAWS 2018

 <p>© Ordnance Survey Ireland. All rights reserved. Licence number 2010/18CCMA/Galway County Council.</p>	<p>BYE-LAW REFERENCE(S):</p>	<p>MUNICIPAL DISTRICT:</p>	<p>LOCATION:</p>	<p>MAP No:</p>
	<p>L/P/3</p>	<p>Loughrea</p>	<p>Kilcooly NS</p>	<p>L 15</p>




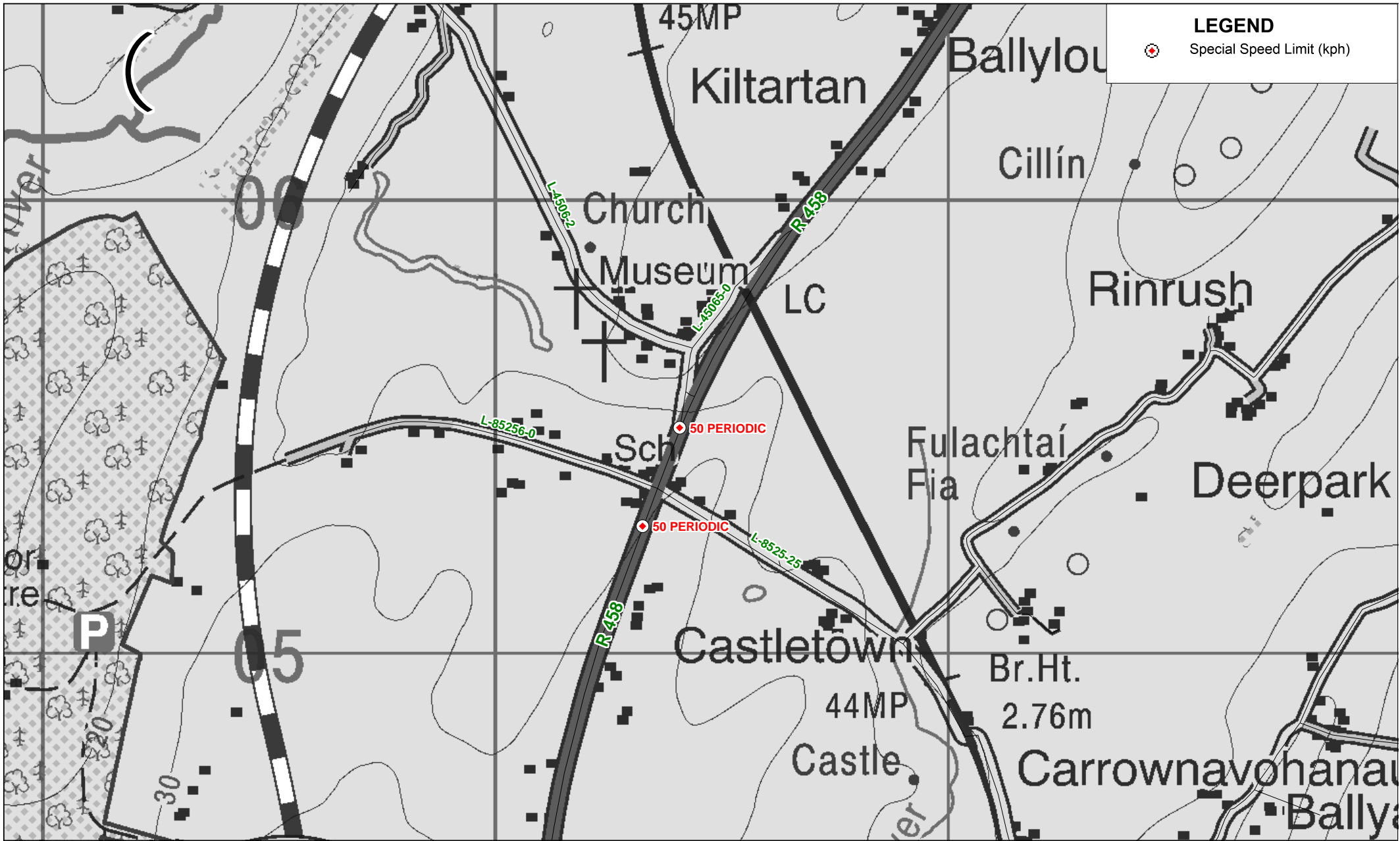
ROAD TRAFFIC SPECIAL SPEED LIMITS COUNTY GALWAY BYE-LAWS 2018

 <p>© Ordnance Survey Ireland. All rights reserved. Licence number 2010/18CCMA/Galway County Council.</p>	<p>BYE-LAW REFERENCE(S):</p> <p>L/50/11 (a)-(d), L/60/11 (a)-(f)</p>	<p>MUNICIPAL DISTRICT:</p> <p>Loughrea</p>	<p>LOCATION:</p> <p>Killimor</p>	<p>MAP No:</p> <p>L 16</p>




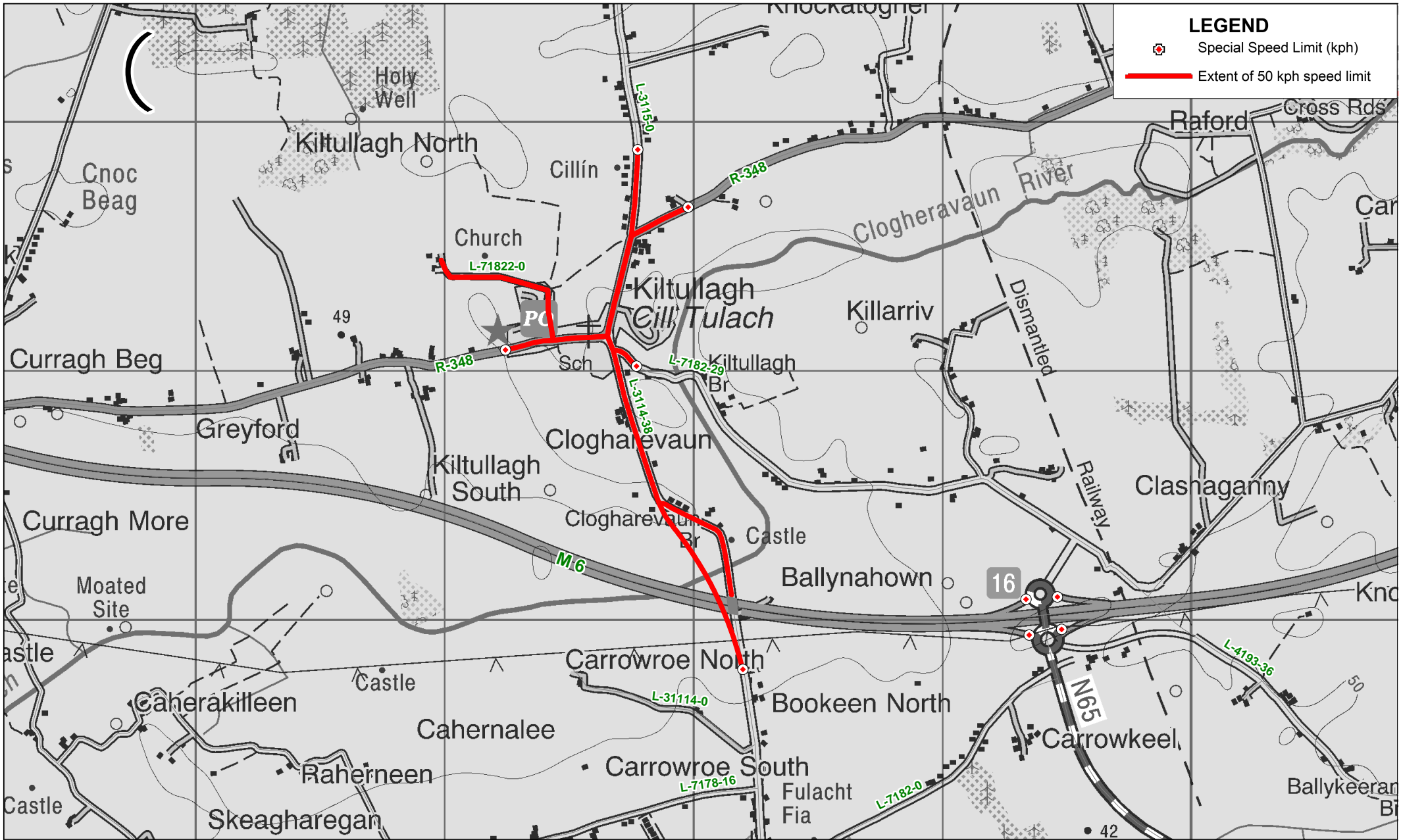
ROAD TRAFFIC SPECIAL SPEED LIMITS COUNTY GALWAY BYE-LAWS 2018

 <p>© Ordnance Survey Ireland. All rights reserved. Licence number 2010/18CCMA/Galway County Council.</p>	<p>BYE-LAW REFERENCE(S):</p>			<p>MUNICIPAL DISTRICT:</p>	<p>LOCATION:</p>	<p>MAP No:</p>
	<p>L/50/12 (a)-(d), (B/100/1 (b))</p>	<p>L/60/12 (a)-(b),</p>	<p>L/100/2 (a)</p>	<p>Loughrea</p>	<p>Kilreekill</p>	<p>L 17</p>





ROAD TRAFFIC SPECIAL SPEED LIMITS COUNTY GALWAY BYE-LAWS 2018


 <p>© Ordnance Survey Ireland. All rights reserved. Licence number 2010/18CCMA/Galway County Council.</p>	<p>BYE-LAW REFERENCE(S):</p>	<p>MUNICIPAL DISTRICT:</p>	<p>LOCATION:</p>	<p>MAP No:</p>
	<p>L/P/2</p>	<p>Loughrea</p>	<p>Kiltartan NS</p>	<p>L 18</p>

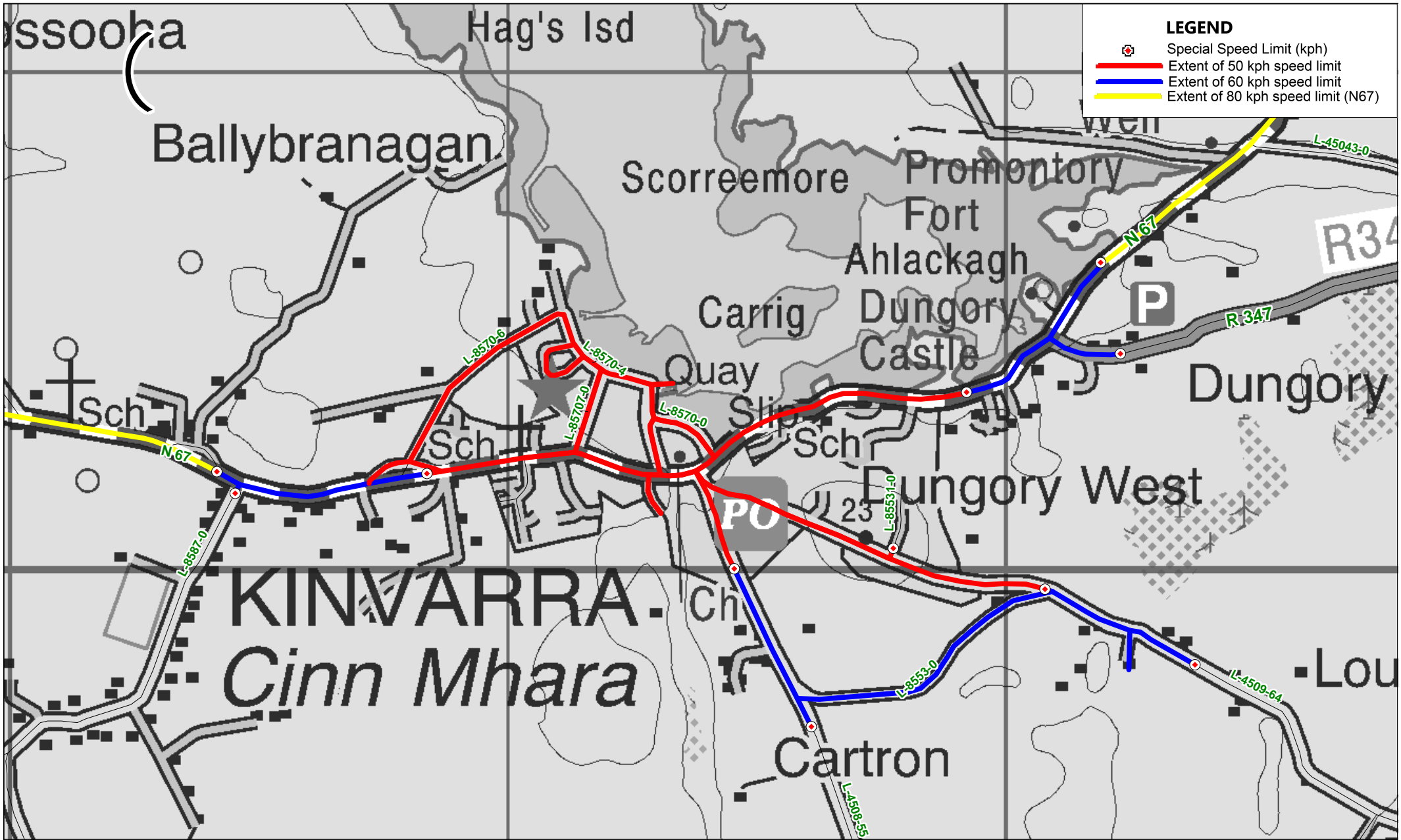


LEGEND


-  Special Speed Limit (kph)
-  Extent of 50 kph speed limit

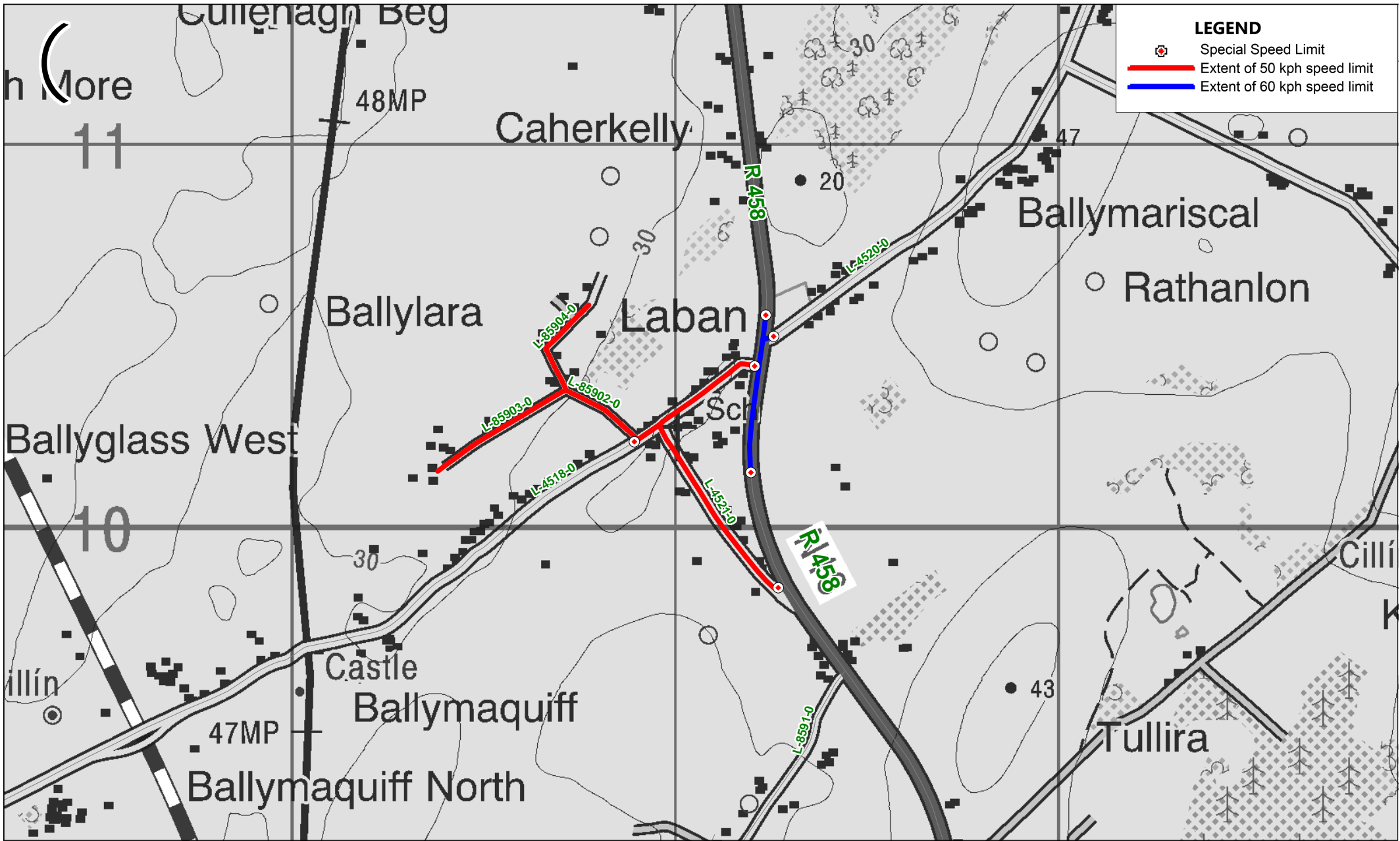
ROAD TRAFFIC SPECIAL SPEED LIMITS COUNTY GALWAY BYE-LAWS 2018

 <p>© Ordnance Survey Ireland. All rights reserved. Licence number 2010/18CCMA/Galway County Council.</p>	<p>BYE-LAW REFERENCE(S):</p>	<p>MUNICIPAL DISTRICT:</p>	<p>LOCATION:</p>	<p>MAP No:</p>
	<p>L/50/13 (a)-(e)</p>	<p>Loughrea</p>	<p>Kiltullagh</p>	<p>L 19</p>




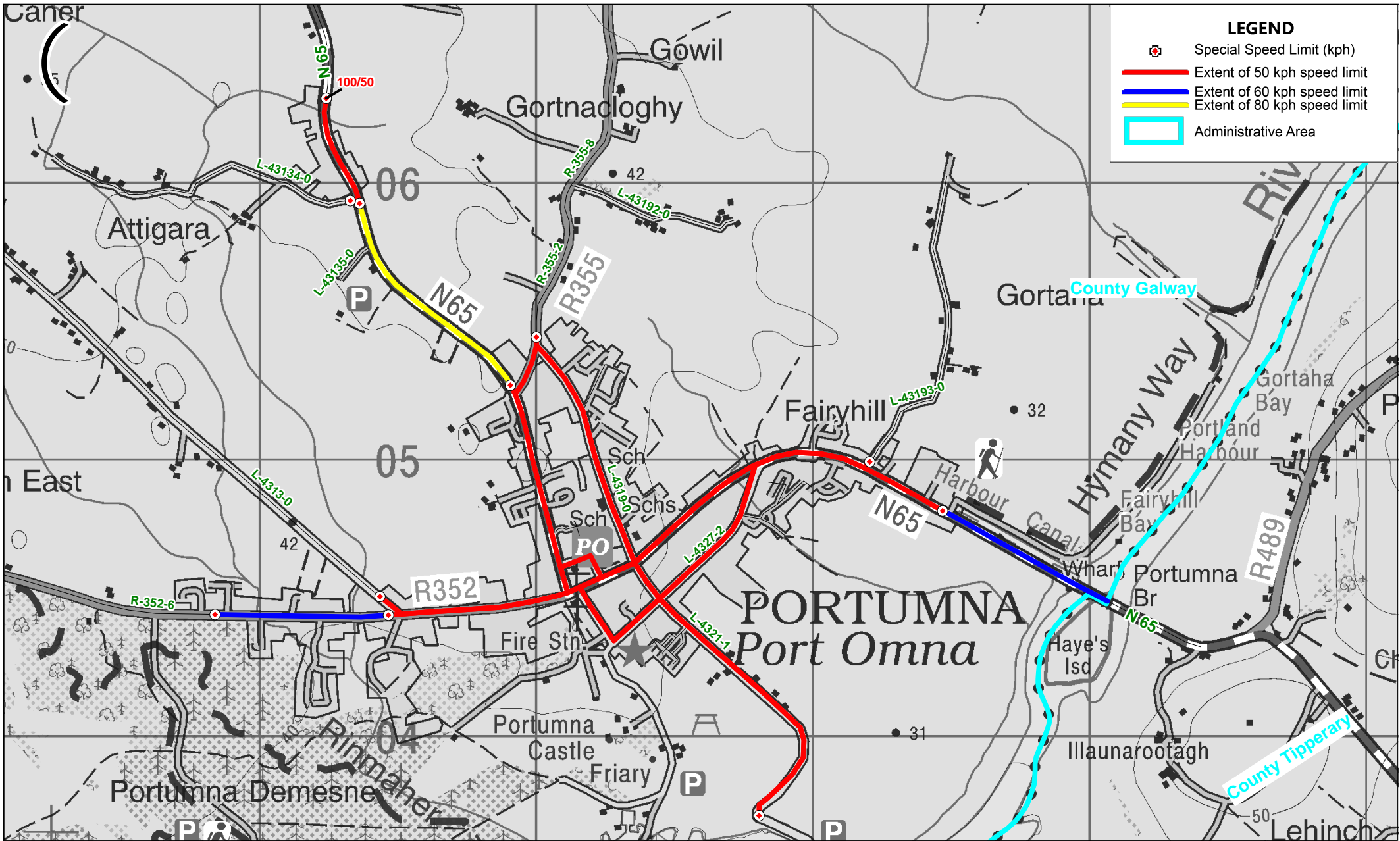
ROAD TRAFFIC SPECIAL SPEED LIMITS COUNTY GALWAY BYE-LAWS 2018

 <p>© Ordnance Survey Ireland. All rights reserved. Licence number 2010/18CCMA/Galway County Council.</p>	<p>BYE-LAW REFERENCE(S):</p> <p>L/50/14 (a)-(k), L/60/13 (a)-(h), L/80/1 (a), L/80/4 (a)</p>	<p>MUNICIPAL DISTRICT:</p> <p>Loughrea</p>	<p>LOCATION:</p> <p>Kinvarra</p>	<p>MAP No:</p> <p>L 20</p>







ROAD TRAFFIC SPECIAL SPEED LIMITS COUNTY GALWAY BYE-LAWS 2018


 <p>© Ordnance Survey Ireland. All rights reserved. Licence number 2010/18CCMA/Galway County Council.</p>	<p>BYE-LAW REFERENCE(S):</p>	<p>MUNICIPAL DISTRICT:</p>	<p>LOCATION:</p>	<p>MAP No:</p>
	<p>L/50/15 (a)-(c), L/60/14 (a)-(c)</p>	<p>Loughrea</p>	<p>Laban</p>	<p>L 21</p>



LEGEND



-  Special Speed Limit (kph)
-  Extent of 50 kph speed limit
-  Extent of 60 kph speed limit
-  Extent of 80 kph speed limit
-  Administrative Area

ROAD TRAFFIC SPECIAL SPEED LIMITS COUNTY GALWAY BYE-LAWS 2018


 <p>© Ordnance Survey Ireland. All rights reserved. Licence number 2010/18CCMA/Galway County Council.</p>	<p>BYE-LAW REFERENCE(S):</p>	<p>MUNICIPAL DISTRICT:</p>	<p>LOCATION:</p>	<p>MAP No:</p>
	<p>L/50/17 (a)-(m), L/60/16 (a)-(b), L/80/6 (a)</p>	<p>Loughrea</p>	<p>Portumna</p>	<p>L 23</p>

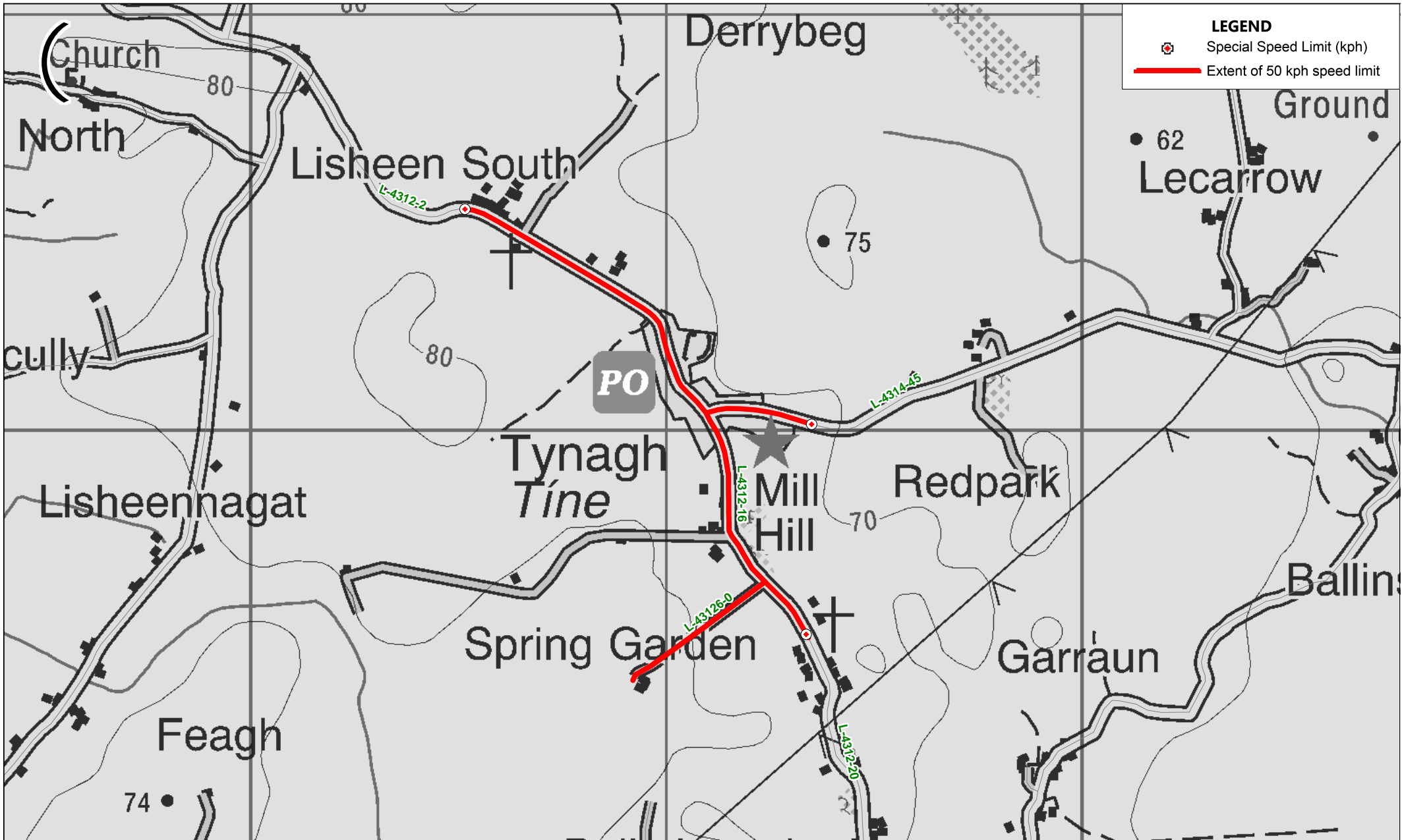


LEGEND


-  Special Speed Limit (kph)
-  Extent of 50 kph speed limit

ROAD TRAFFIC SPECIAL SPEED LIMITS COUNTY GALWAY BYE-LAWS 2018

 <p>© Ordnance Survey Ireland. All rights reserved. Licence number 2010/18CCMA/Galway County Council.</p>	<p>BYE-LAW REFERENCE(S):</p>	<p>MUNICIPAL DISTRICT:</p>	<p>LOCATION:</p>	<p>MAP No:</p>
	<p>L/50/18 (a)-(c)</p>	<p>Loughrea</p>	<p>Raford</p>	<p>L 24</p>




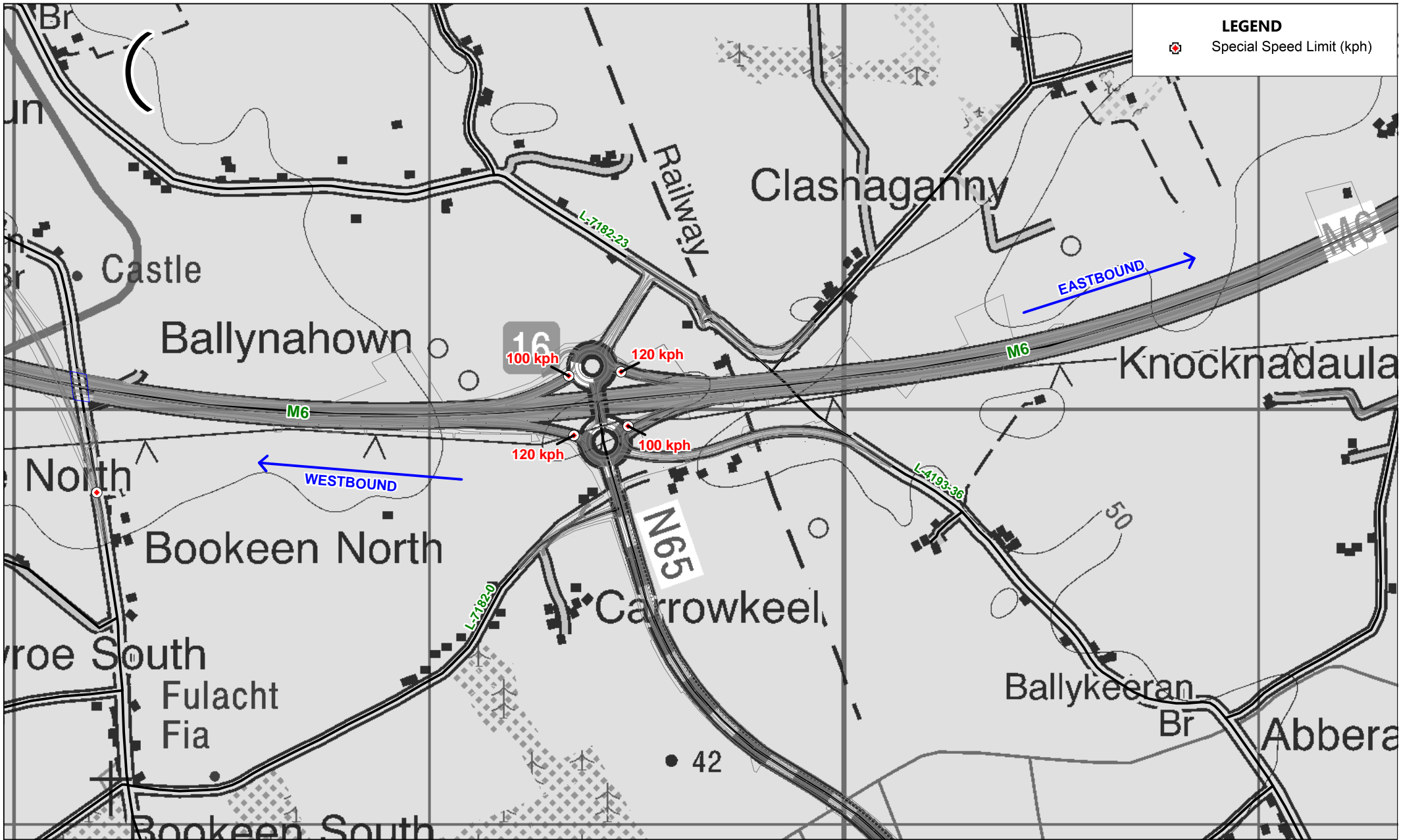
ROAD TRAFFIC SPECIAL SPEED LIMITS COUNTY GALWAY BYE-LAWS 2018

 <p>© Ordnance Survey Ireland. All rights reserved. Licence number 2010/18CCMA/Galway County Council.</p>	<p>BYE-LAW REFERENCE(S):</p>	<p>MUNICIPAL DISTRICT:</p>	<p>LOCATION:</p>	<p>MAP No:</p>
	<p>L/50/19 (a)-(c)</p>	<p>Loughrea</p>	<p>Tynagh</p>	<p>L 25</p>




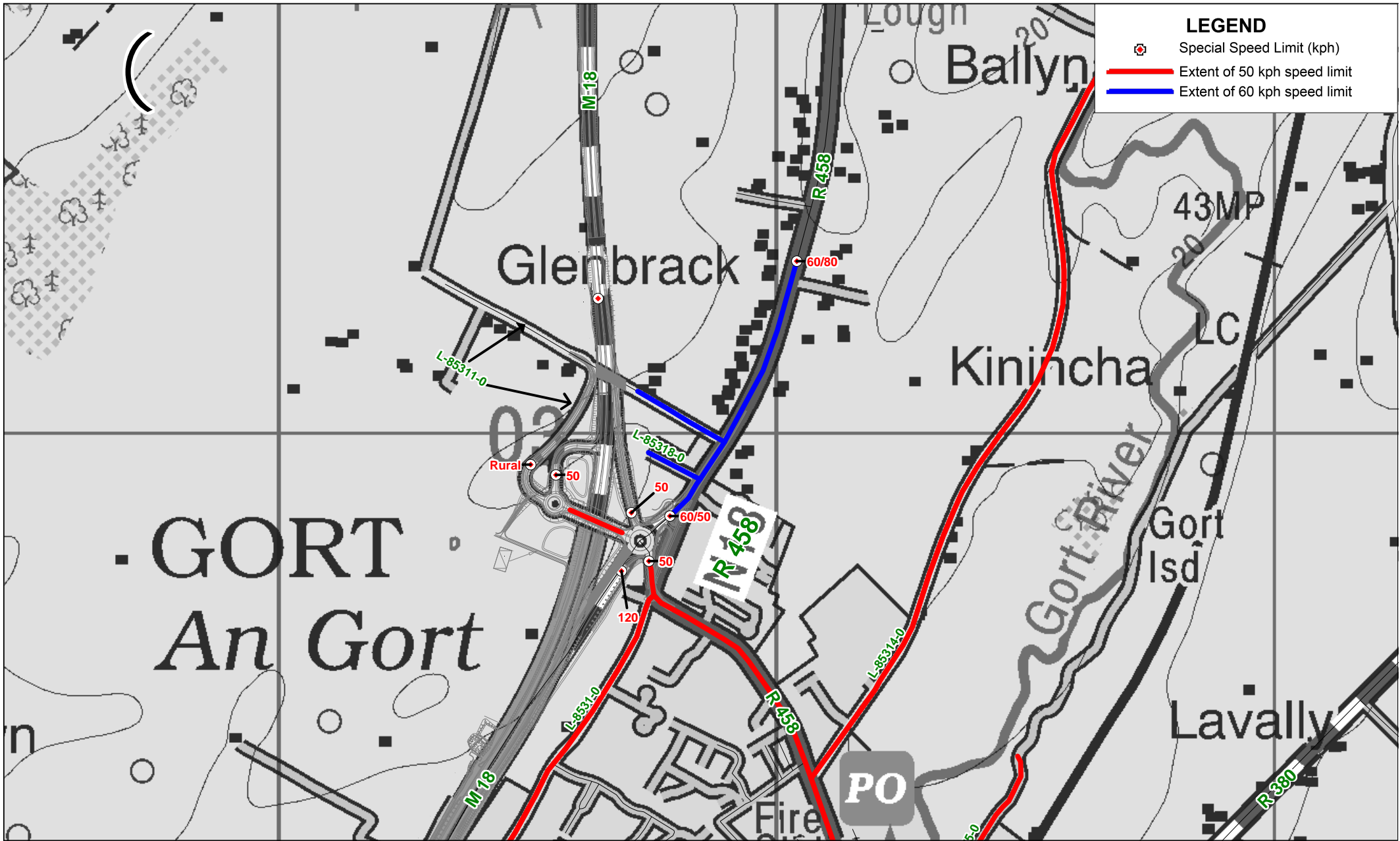
ROAD TRAFFIC SPECIAL SPEED LIMITS COUNTY GALWAY BYE-LAWS 2018

 <p>© Ordnance Survey Ireland. All rights reserved. Licence number 2010/18CCMA/Galway County Council.</p>	<p>BYE-LAW REFERENCE(S):</p>	<p>MUNICIPAL DISTRICT:</p>	<p>LOCATION:</p>	<p>MAP No:</p>
	<p>L/50/20 (a)-(h)</p>	<p>Loughrea</p>	<p>Woodford</p>	<p>L 26</p>




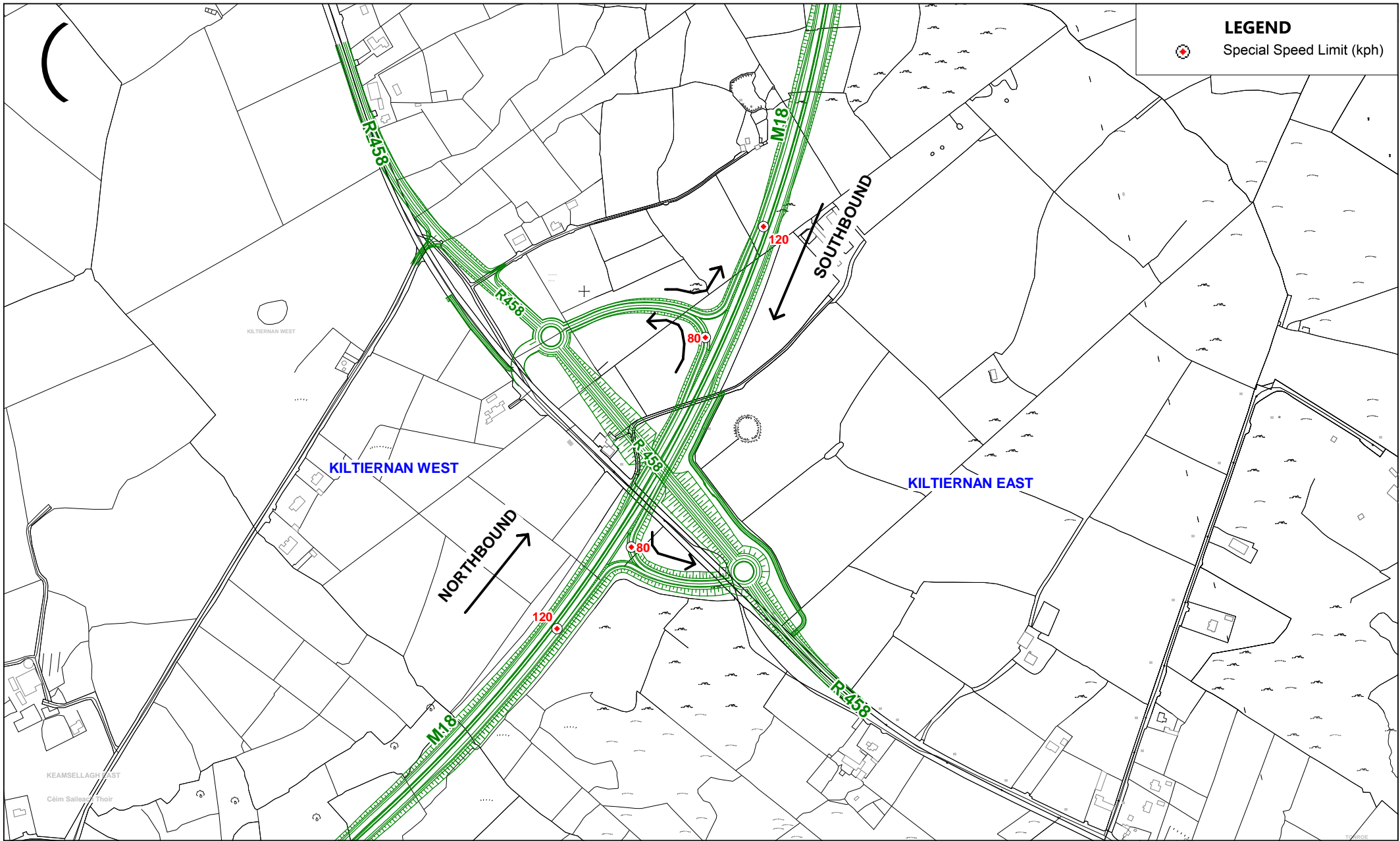
ROAD TRAFFIC SPECIAL SPEED LIMITS COUNTY GALWAY BYE-LAWS 2018

 <p>© Ordnance Survey Ireland. All rights reserved. Licence number 2010/18CCMA/Galway County Council.</p>	<p>BYE-LAW REFERENCE(S):</p>	<p>MUNICIPAL DISTRICT:</p>	<p>LOCATION:</p>	<p>MAP No:</p>
	<p>L/100/1 (a)-(b)</p>	<p>Loughrea</p>	<p>M6, Junction 16 at Carrowkeel</p>	<p>L 27</p>




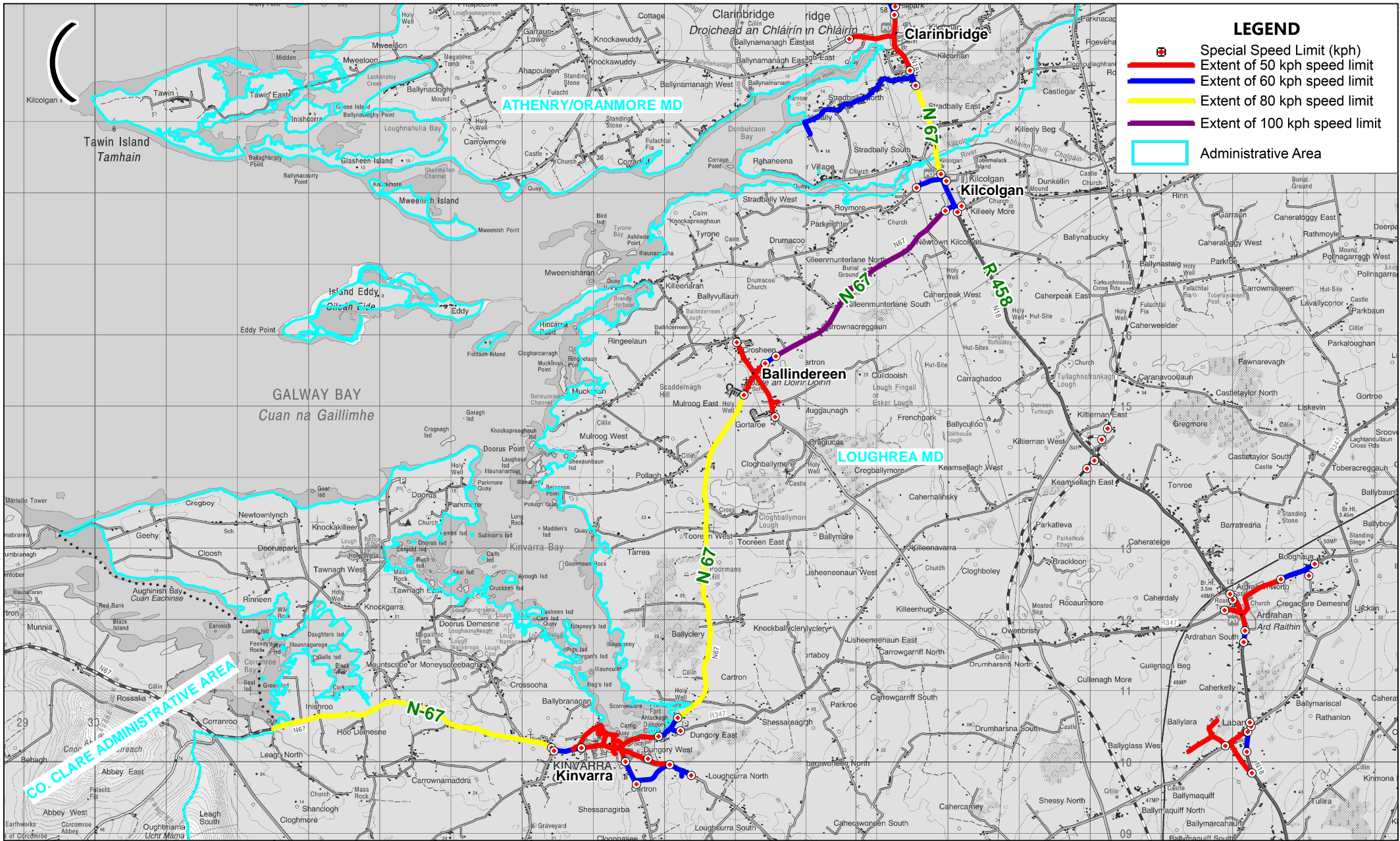
ROAD TRAFFIC SPECIAL SPEED LIMITS COUNTY GALWAY BYE-LAWS 2018

 <p>© Ordnance Survey Ireland. All rights reserved. Licence number 2010/18CCMA/Galway County Council.</p>	<p>BYE-LAW REFERENCE(S):</p>	<p>MUNICIPAL DISTRICT:</p>	<p>LOCATION:</p>	<p>MAP No:</p>
	<p>L/50/7 (a)-(c)</p>	<p>Loughrea</p>	<p>M18, Junction 16 at Gort</p>	<p>L 28</p>



ROAD TRAFFIC SPECIAL SPEED LIMITS COUNTY GALWAY BYE-LAWS 2018


 © Ordnance Survey Ireland. All rights reserved. Licence number 2010/18CCMA/Galway County Council.	BYE-LAW REFERENCE(S): L/80/3 (a)-(b)	MUNICIPAL DISTRICT: Loughrea	LOCATION: M18, Junction 17 at Kiltiernan	MAP No: L 29

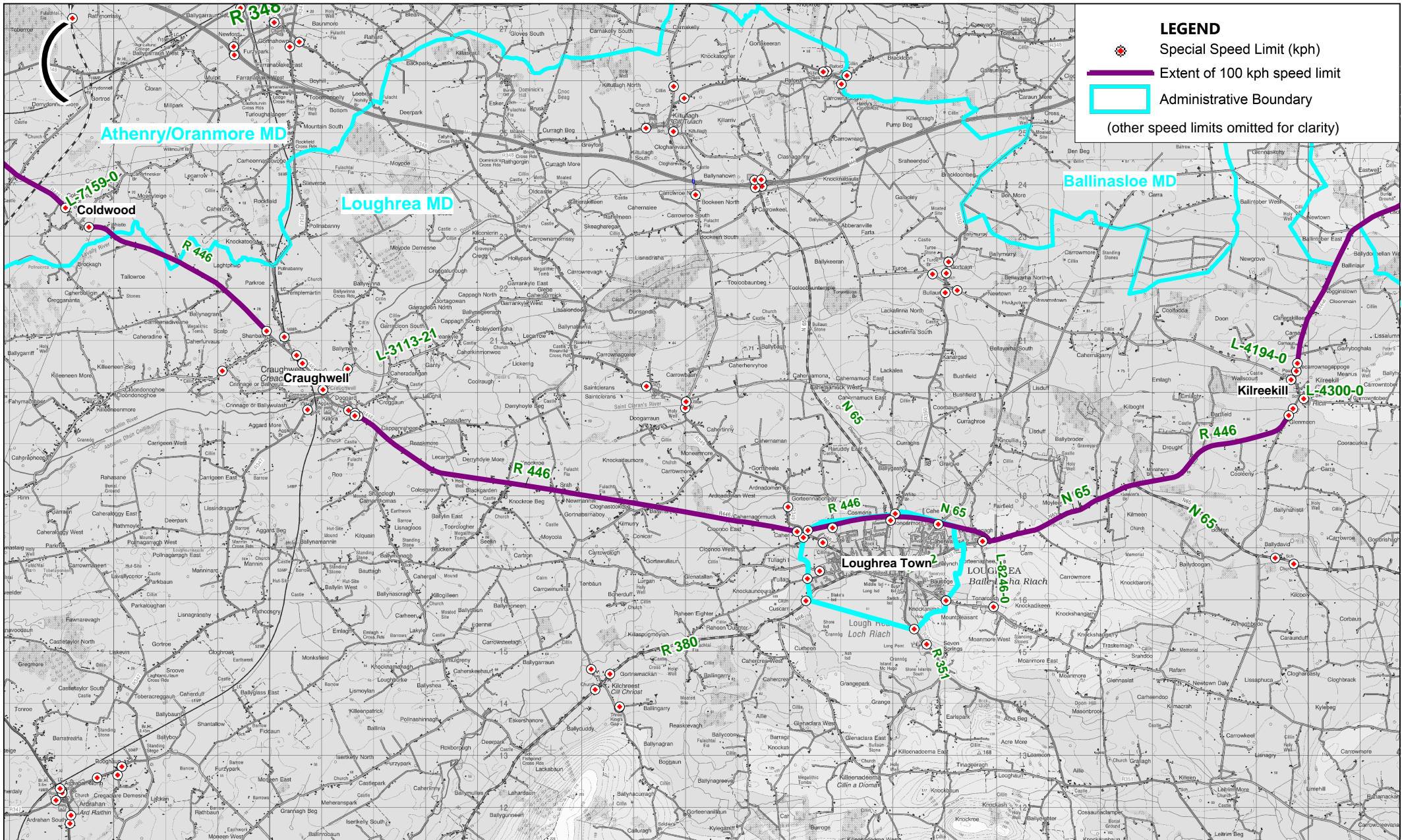


LEGEND


- Special Speed Limit (kph)
- Extent of 50 kph speed limit
- Extent of 60 kph speed limit
- Extent of 80 kph speed limit
- Extent of 100 kph speed limit
- Administrative Area

ROAD TRAFFIC SPECIAL SPEED LIMITS COUNTY GALWAY BYE-LAWS 2018

 © Ordnance Survey Ireland. All rights reserved. Licence number 2010/18CCMA/Galway County Council.	BYE-LAW REFERENCE(S): L/80/1 (a), L/80/2 (a), L/80/4 (a)	MUNICIPAL DISTRICT: Loughrea	LOCATION: N67 Kilcolgan to Co. Clare Border	MAP No: L 30



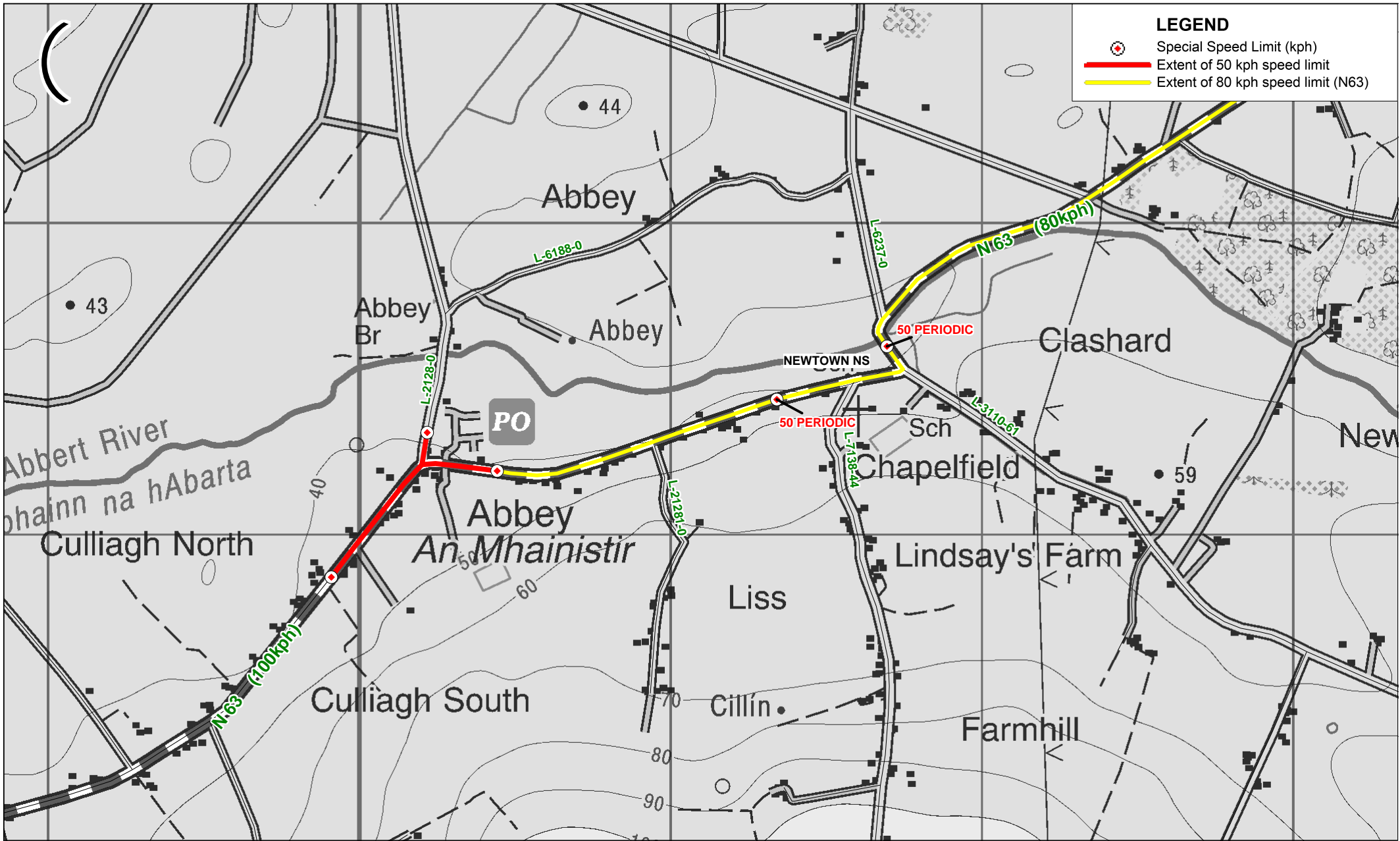
ROAD TRAFFIC SPECIAL SPEED LIMITS COUNTY GALWAY BYE-LAWS 2018

 © Ordnance Survey Ireland. All rights reserved. Licence number 2010/18CCMA/Galway County Council.	BYE-LAW REFERENCE(S): L/100/2 (a)-(d)	MUNICIPAL DISTRICT: Loughrea	LOCATION: R446 Kilreekill to Coldwood	MAP No: L 31
--	--	-------------------------------------	--	---------------------


MAP INDEX

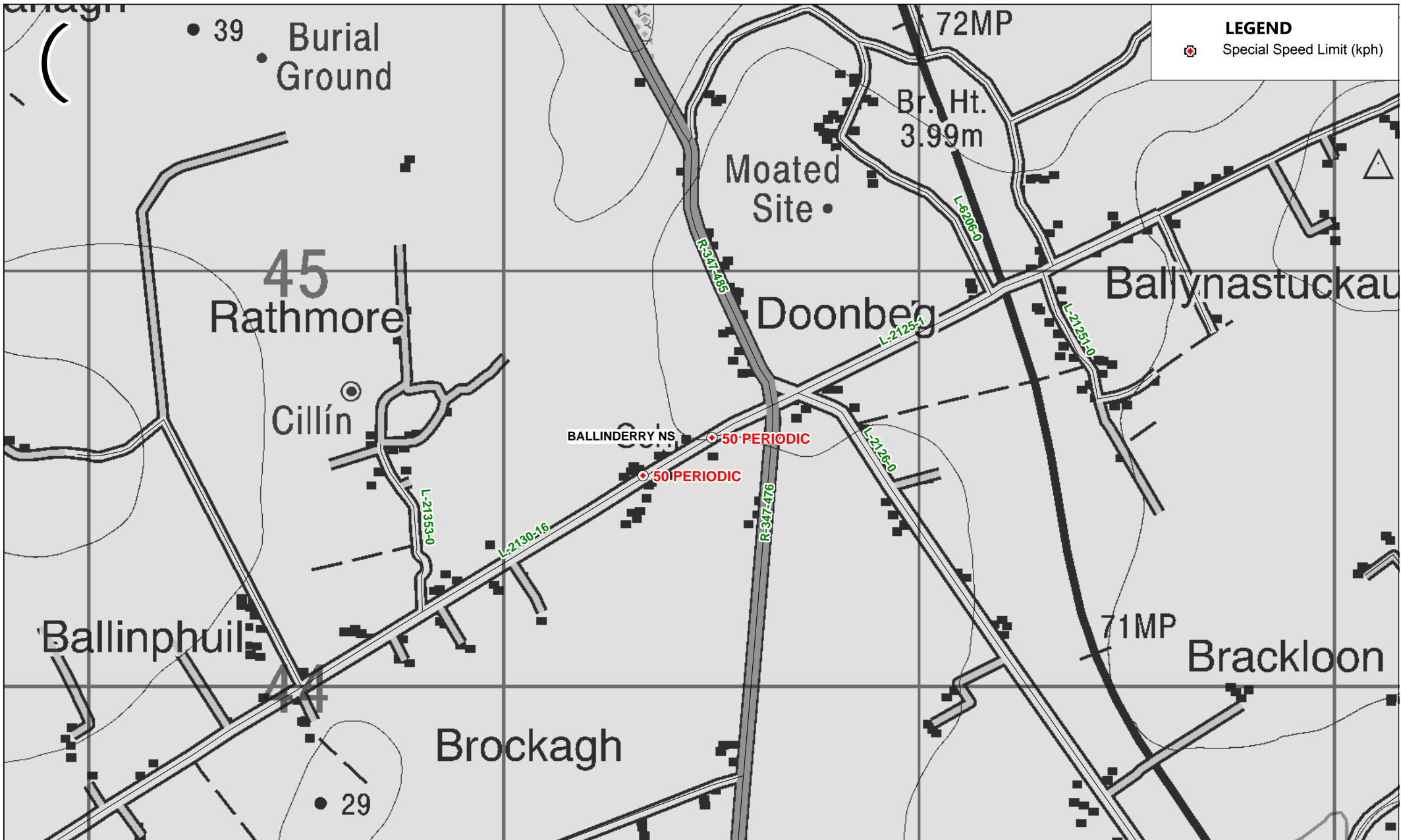
TUAM MD	
Location	Map No.
Abbeyknockmoy	T 01
Ballinderry NS	T 02
Ballymoe	T 03
Barnaderg	T 04
Belclare	T 05
Briarfield NS	T 06
Caherlistrane	T 07
Clonbern	T 08
Corrofin	T 09
Creggs	T 10
Dunmore	T 11
Garrafrauns	T 12
Glennamaddy	T 13
Glinsk (Keelogesbeg)	T 14
Headford	T 15
Kilbannon	T 16

TUAM MD	
Location	Map No.
Kilconly	T 17
Kilcroan NS	T 18
Kilkerrin	T 19
Kiltivna	T 20
Knockroon NS	T 21
Milltown	T 22
Monivea	T 23
Tuam Town (Centre)	T 24A
Tuam Town -North	T 24B
Tuam Town - South	T 24C
Tuam Town East	T 24D
Williamstown	T 25
M17 Junction 19 at Annagh Hill	T 26
N17, N83 & N84 Roads North to County Border	T 27




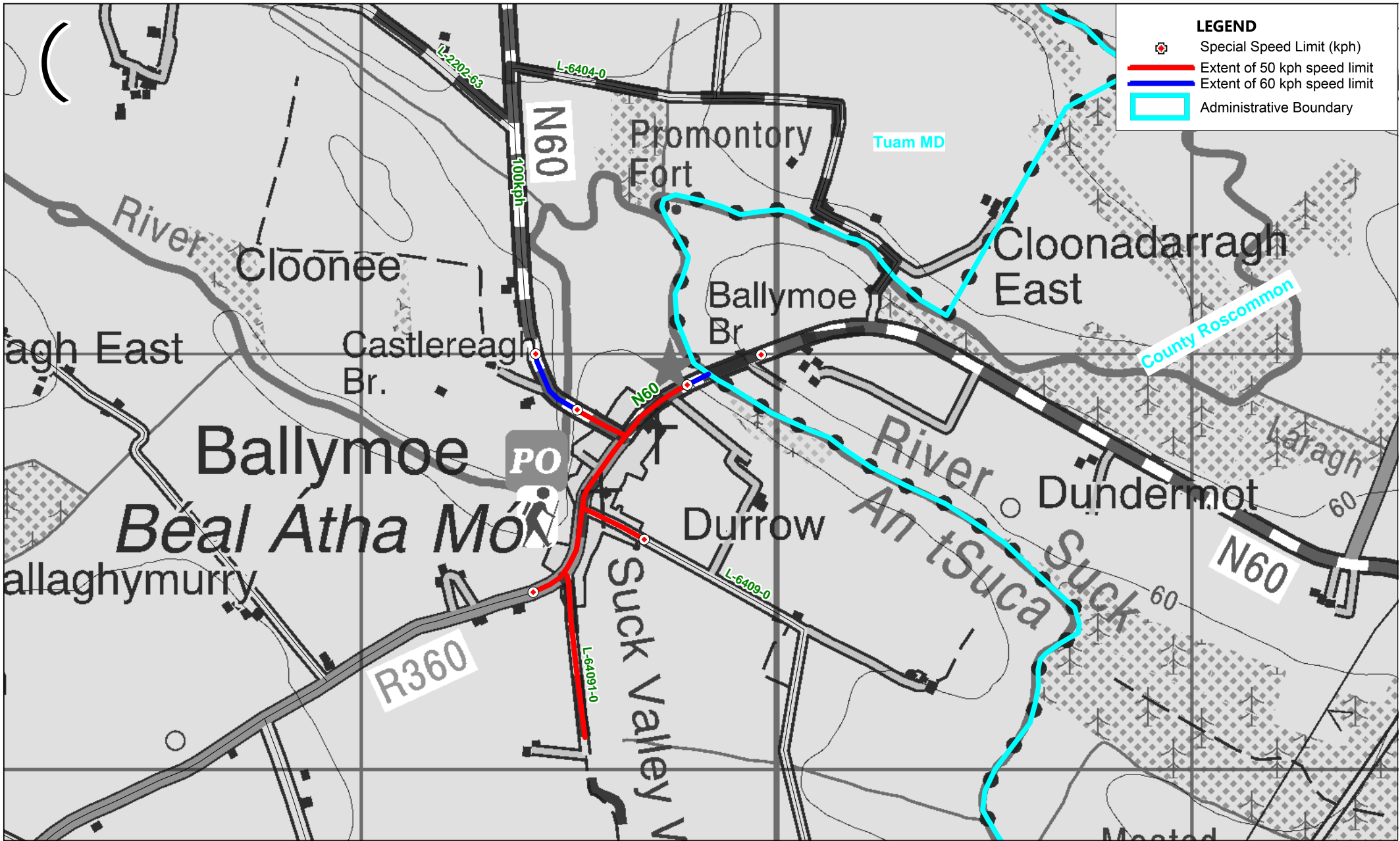
ROAD TRAFFIC SPECIAL SPEED LIMITS COUNTY GALWAY BYE-LAWS 2018

 Comhairle Contae na Gallainne Galway County Council	© Ordnance Survey Ireland. All rights reserved. Licence number 2010/18CCMA/Galway County Council.	BYE-LAW REFERENCE(S):	MUNICIPAL DISTRICT:	LOCATION:	MAP No:
		T/50/1 (a)-(b), T/80/3 (a), T/P/1	Tuam	Abbeyknockmoy	T 01




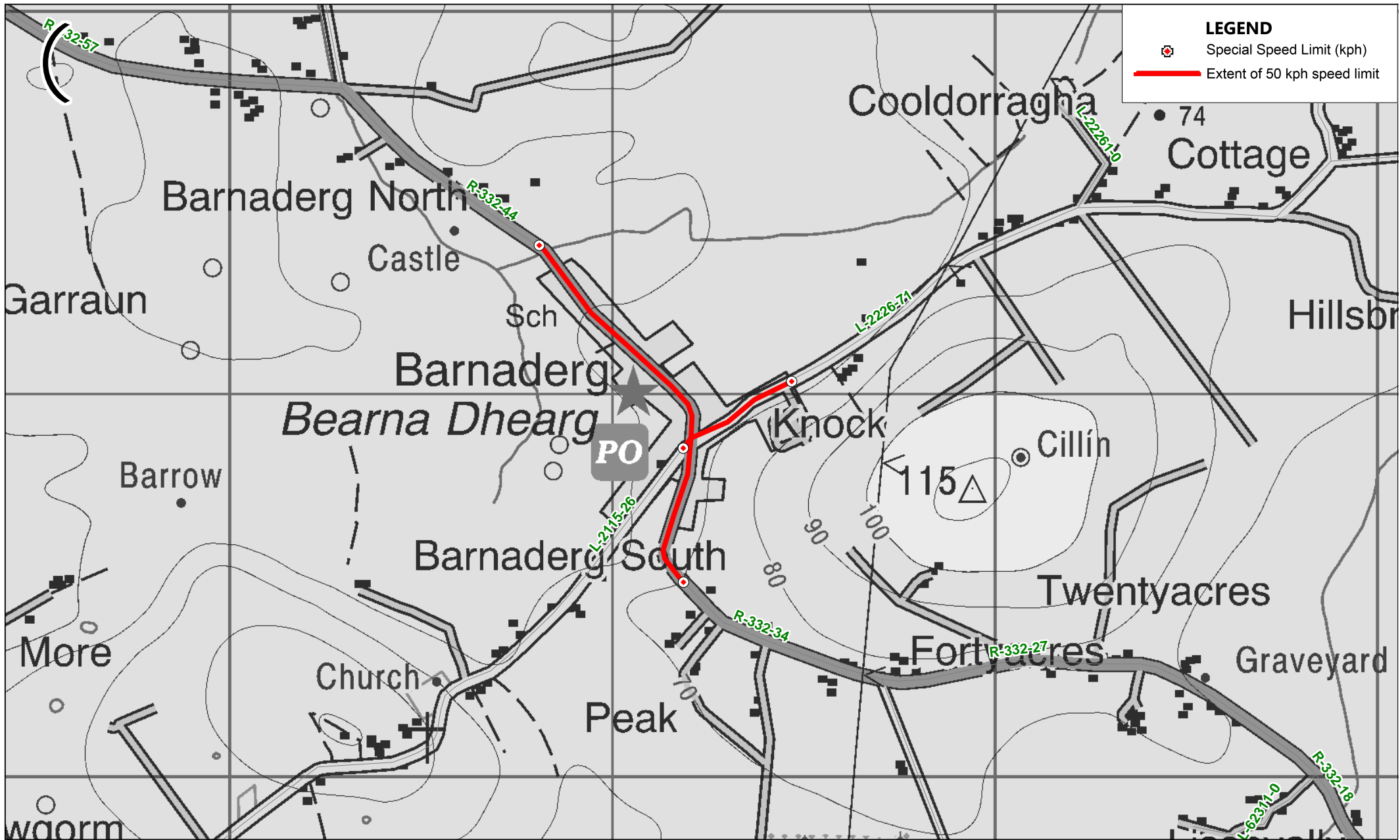
ROAD TRAFFIC SPECIAL SPEED LIMITS COUNTY GALWAY BYE-LAWS 2018

 <p>© Ordnance Survey Ireland. All rights reserved. Licence number 2010/18CCMA/Galway County Council.</p>	<p>BYE-LAW REFERENCE(S):</p>	<p>MUNICIPAL DISTRICT:</p>	<p>LOCATION:</p>	<p>MAP No:</p>
	<p>T/P/2</p>	<p>Tuam</p>	<p>Ballinderry NS</p>	<p>T 02</p>



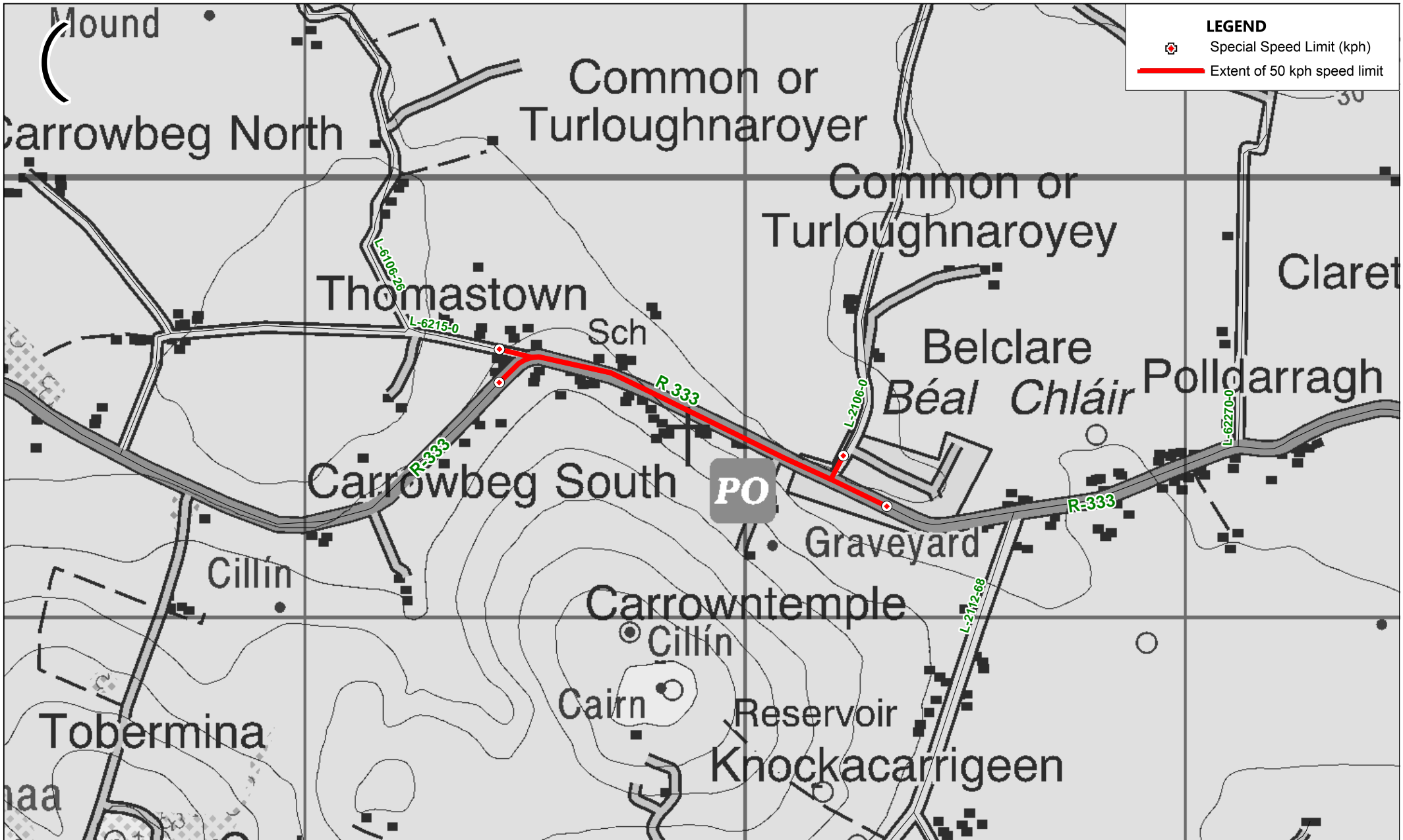
ROAD TRAFFIC SPECIAL SPEED LIMITS COUNTY GALWAY BYE-LAWS 2018

 <p>© Ordnance Survey Ireland. All rights reserved. Licence number 2010/18CCMA/Galway County Council.</p>	<p>BYE-LAW REFERENCE(S):</p>	<p>MUNICIPAL DISTRICT:</p>	<p>LOCATION:</p>	<p>MAP No:</p>
	<p>T/50/2 (a)-(d), T/60/1 (a)-(b)</p>	<p>Tuam</p>	<p>Ballymoe</p>	<p>T 03</p>




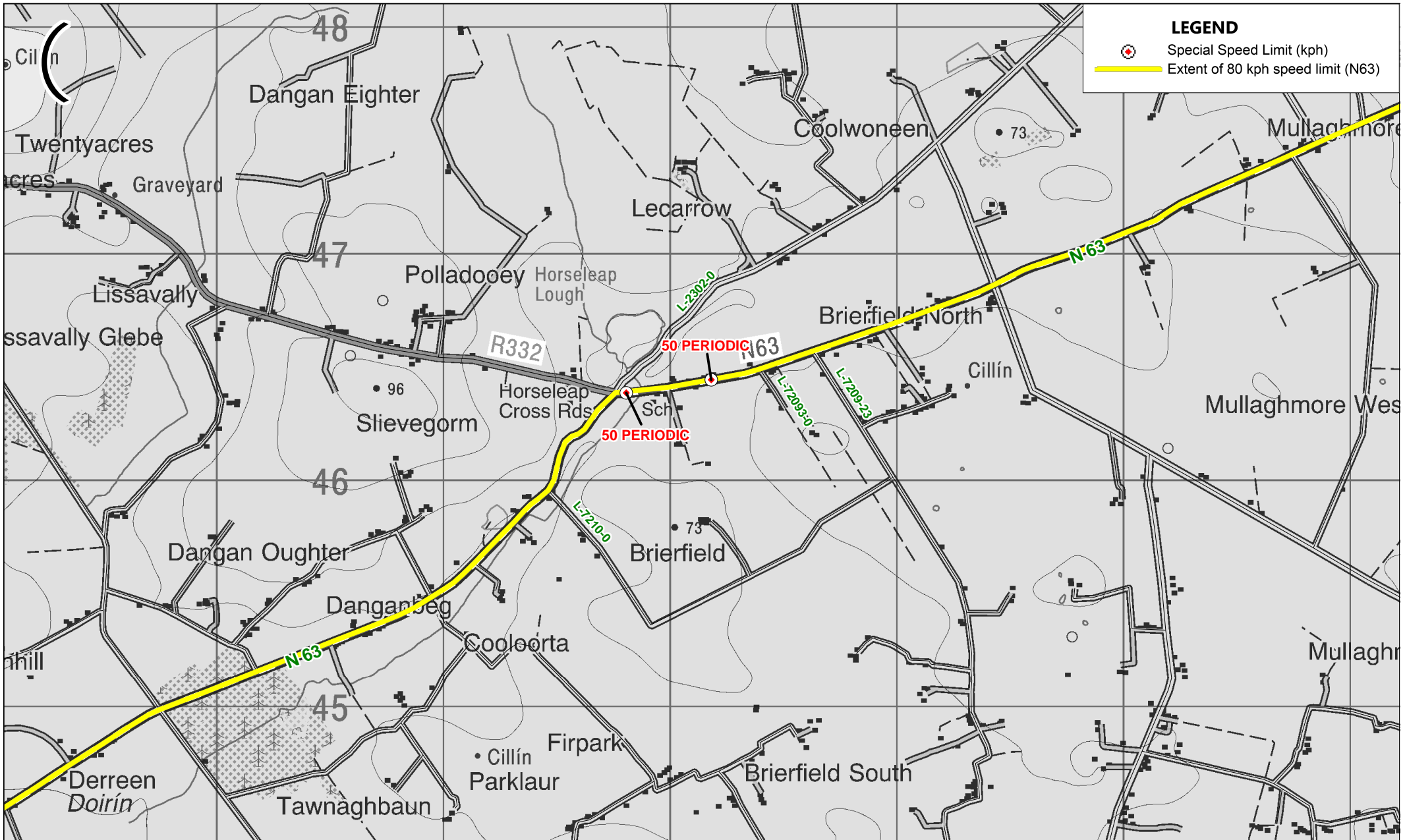
ROAD TRAFFIC SPECIAL SPEED LIMITS COUNTY GALWAY BYE-LAWS 2018

 <p>© Ordnance Survey Ireland. All rights reserved. Licence number 2010/18CCMA/Galway County Council.</p>	<p>BYE-LAW REFERENCE(S):</p>	<p>MUNICIPAL DISTRICT:</p>	<p>LOCATION:</p>	<p>MAP No:</p>
	<p>T/50/3 (a)-(c)</p>	<p>Tuam</p>	<p>Barnaderg</p>	<p>T 04</p>





ROAD TRAFFIC SPECIAL SPEED LIMITS COUNTY GALWAY BYE-LAWS 2018


 <p>© Ordnance Survey Ireland. All rights reserved. Licence number 2010/18CCMA/Galway County Council.</p>	<p>BYE-LAW REFERENCE(S):</p>	<p>MUNICIPAL DISTRICT:</p>	<p>LOCATION:</p>	<p>MAP No:</p>
	<p>T/50/4 (a)-(c)</p>	<p>Tuam</p>	<p>Belclare</p>	<p>T 05</p>

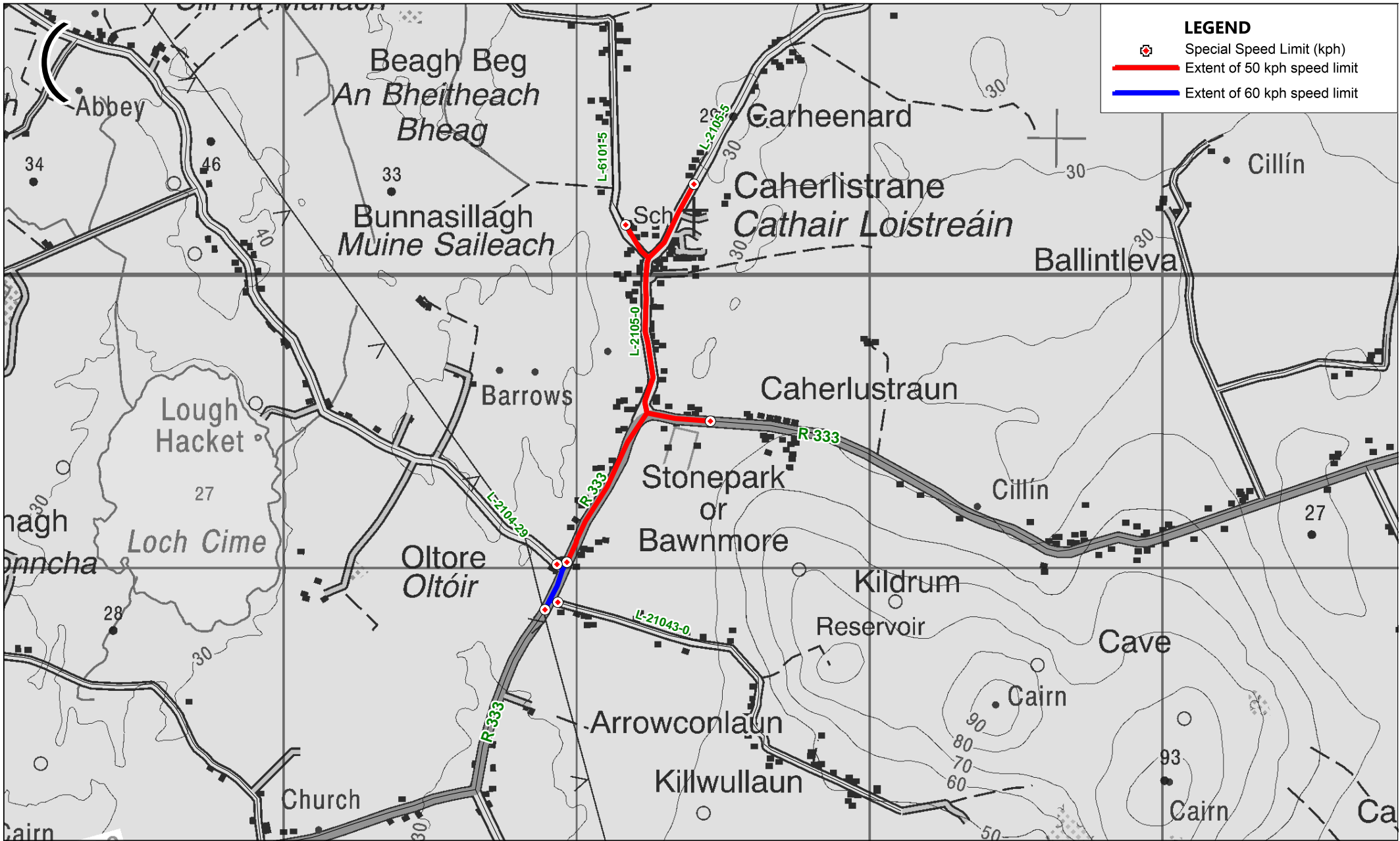


LEGEND


-  Special Speed Limit (kph)
-  Extent of 80 kph speed limit (N63)

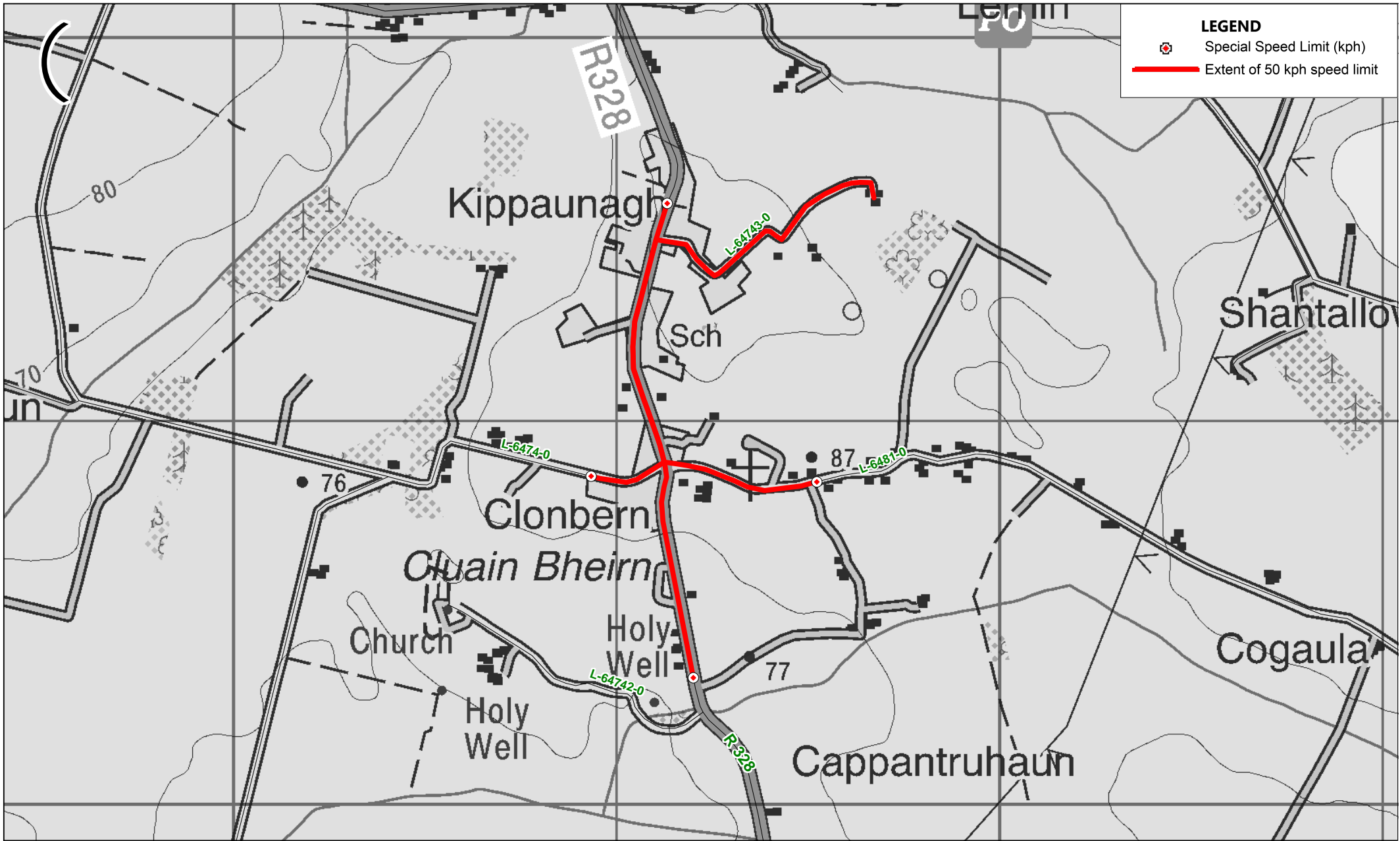
ROAD TRAFFIC SPECIAL SPEED LIMITS COUNTY GALWAY BYE-LAWS 2018

 Comhairle Chontae na Gaillimhe Galway County Council	© Ordnance Survey Ireland. All rights reserved. Licence number 2010/18CCMA/Galway County Council.	BYE-LAW REFERENCE(S):	MUNICIPAL DISTRICT:	LOCATION:	MAP No:
		T/P/3	Tuam	Briarfield NS	T 06




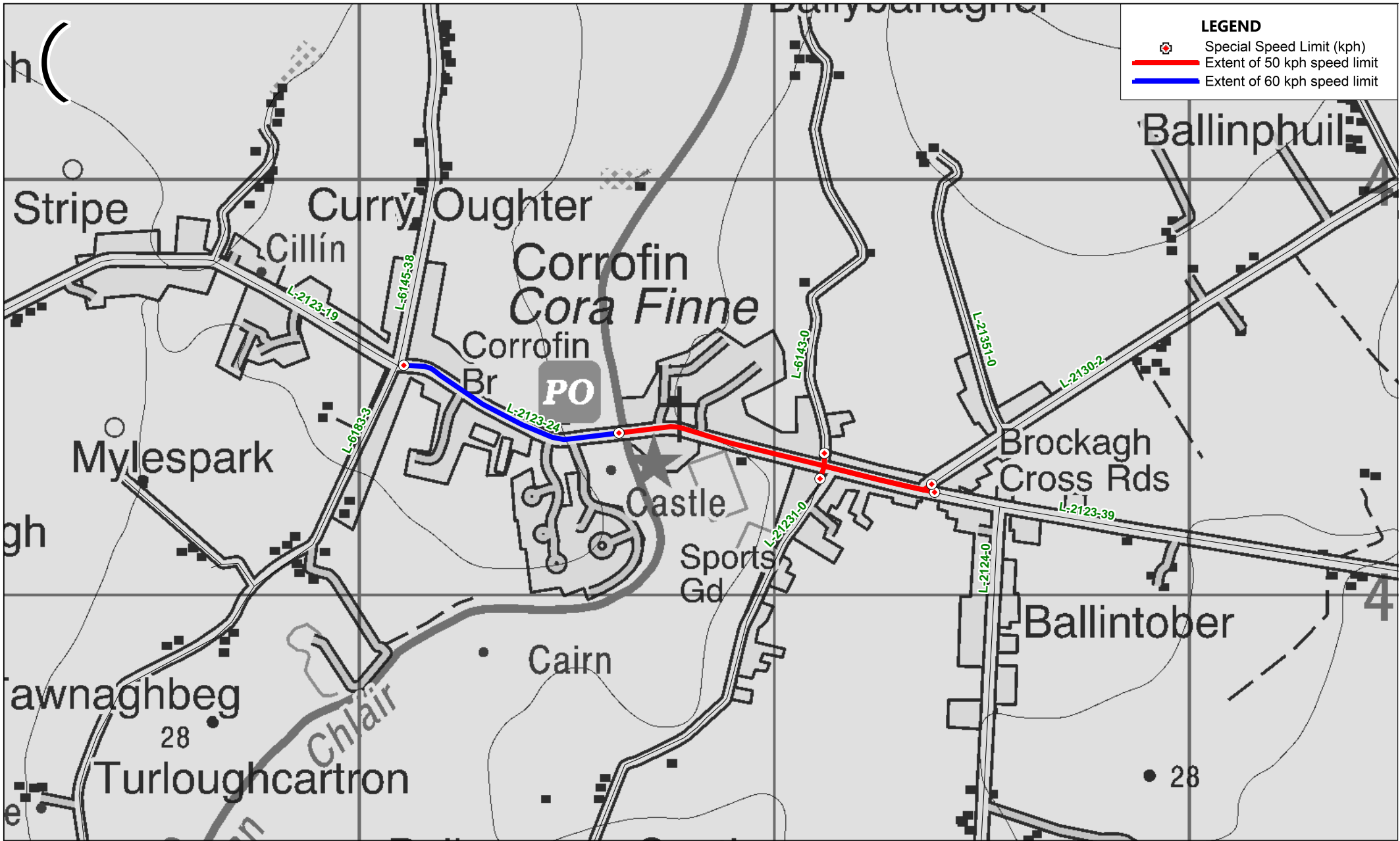
ROAD TRAFFIC SPECIAL SPEED LIMITS COUNTY GALWAY BYE-LAWS 2018

 <p>© Ordnance Survey Ireland. All rights reserved. Licence number 2010/18CCMA/Galway County Council.</p>	<p>BYE-LAW REFERENCE(S):</p>	<p>MUNICIPAL DISTRICT:</p>	<p>LOCATION:</p>	<p>MAP No:</p>
	<p>T/50/5 (a)-(c), T/60/2 (a)-(c)</p>	<p>Tuam</p>	<p>Caherlistrane</p>	<p>T 07</p>




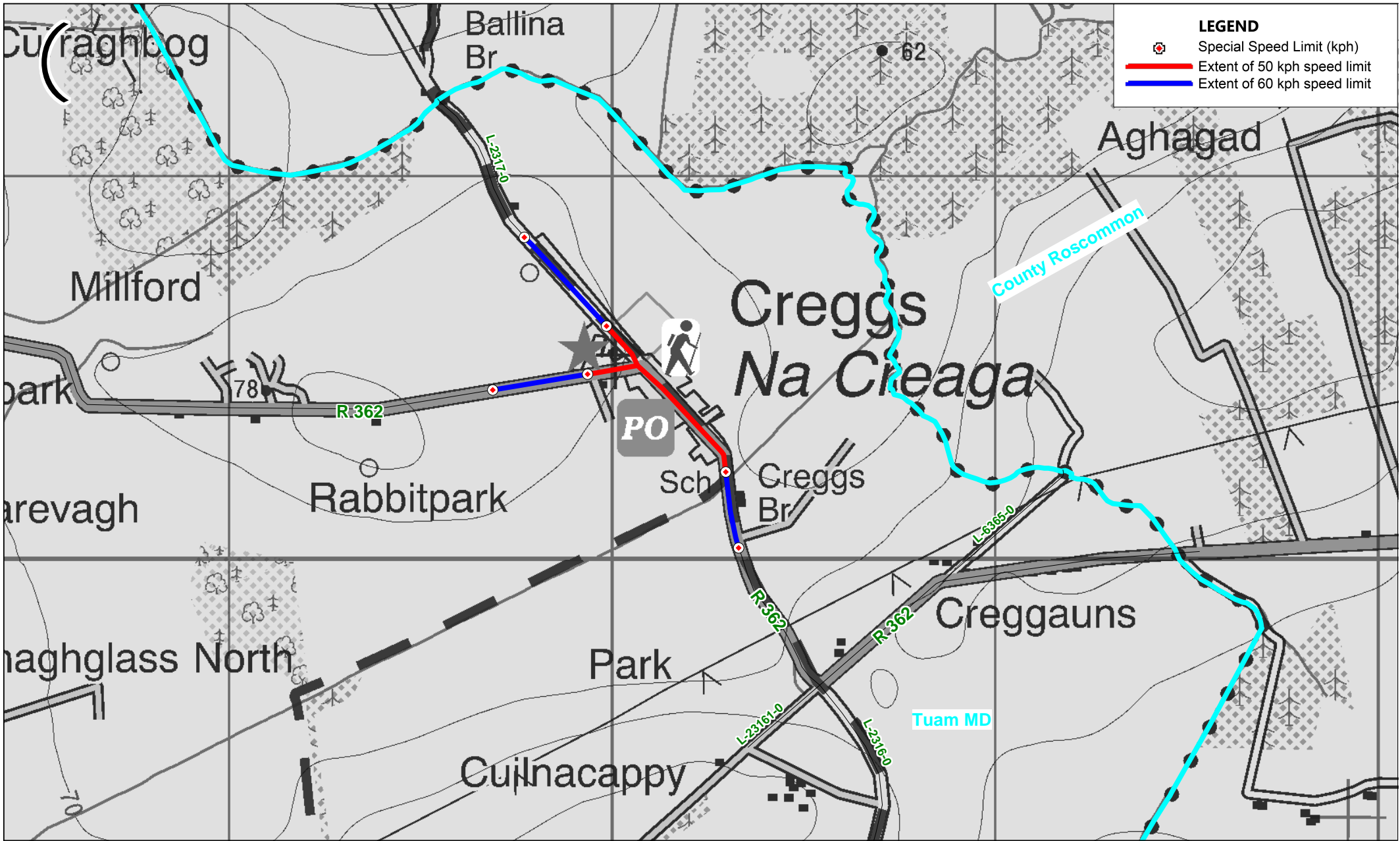
ROAD TRAFFIC SPECIAL SPEED LIMITS COUNTY GALWAY BYE-LAWS 2018

 <p>© Ordnance Survey Ireland. All rights reserved. Licence number 2010/18CCMA/Galway County Council.</p>	<p>BYE-LAW REFERENCE(S):</p>	<p>MUNICIPAL DISTRICT:</p>	<p>LOCATION:</p>	<p>MAP No:</p>
	<p>T/50/6 (a)-(d)</p>	<p>Tuam</p>	<p>Clonbern</p>	<p>T 08</p>




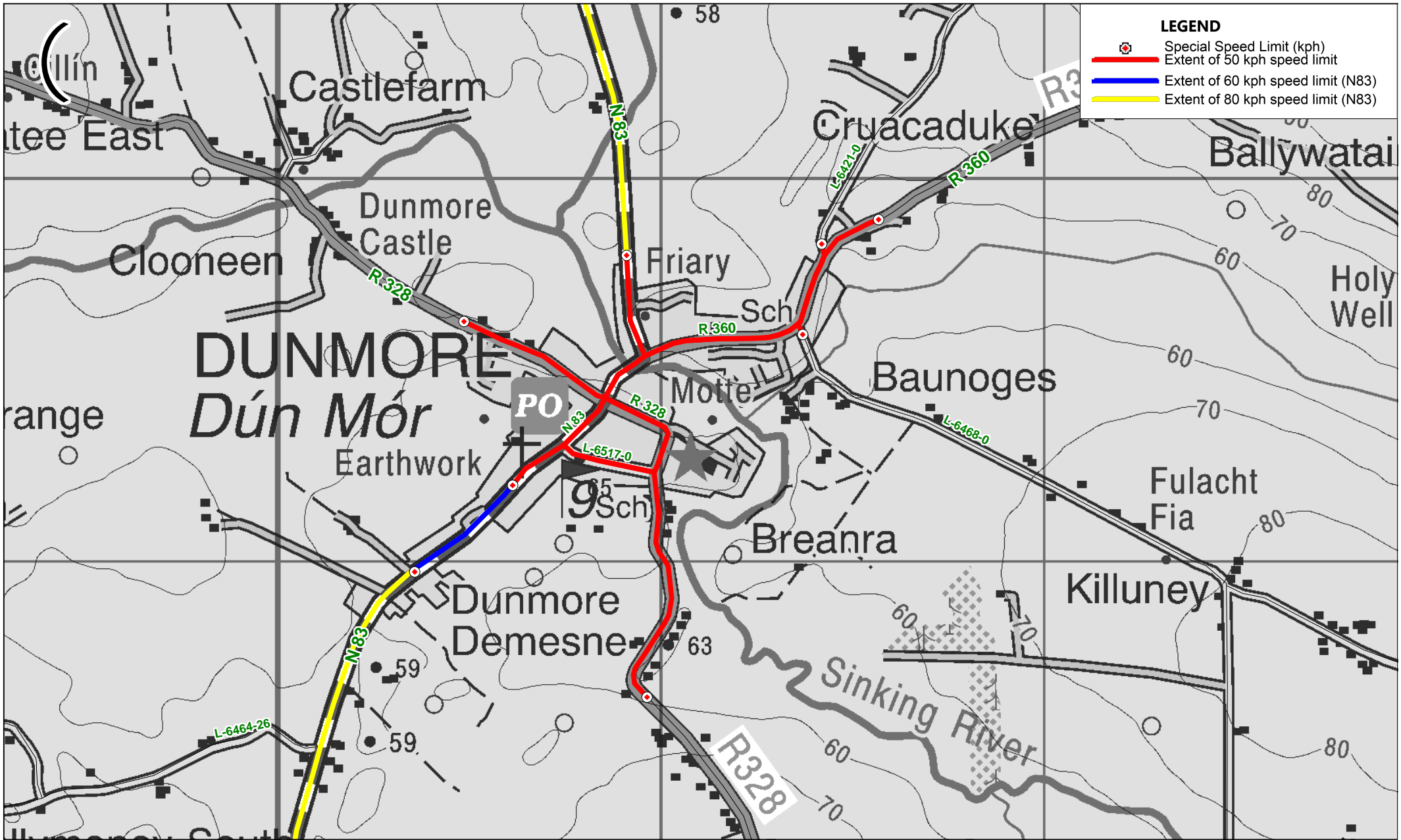
ROAD TRAFFIC SPECIAL SPEED LIMITS COUNTY GALWAY BYE-LAWS 2018

 <p>© Ordnance Survey Ireland. All rights reserved. Licence number 2010/18CCMA/Galway County Council.</p>	<p>BYE-LAW REFERENCE(S):</p>	<p>MUNICIPAL DISTRICT:</p>	<p>LOCATION:</p>	<p>MAP No:</p>
	<p>T/50/7 (a)-(d), T/60/3 (a)</p>	<p>Tuam</p>	<p>Corrofin</p>	<p>T 09</p>




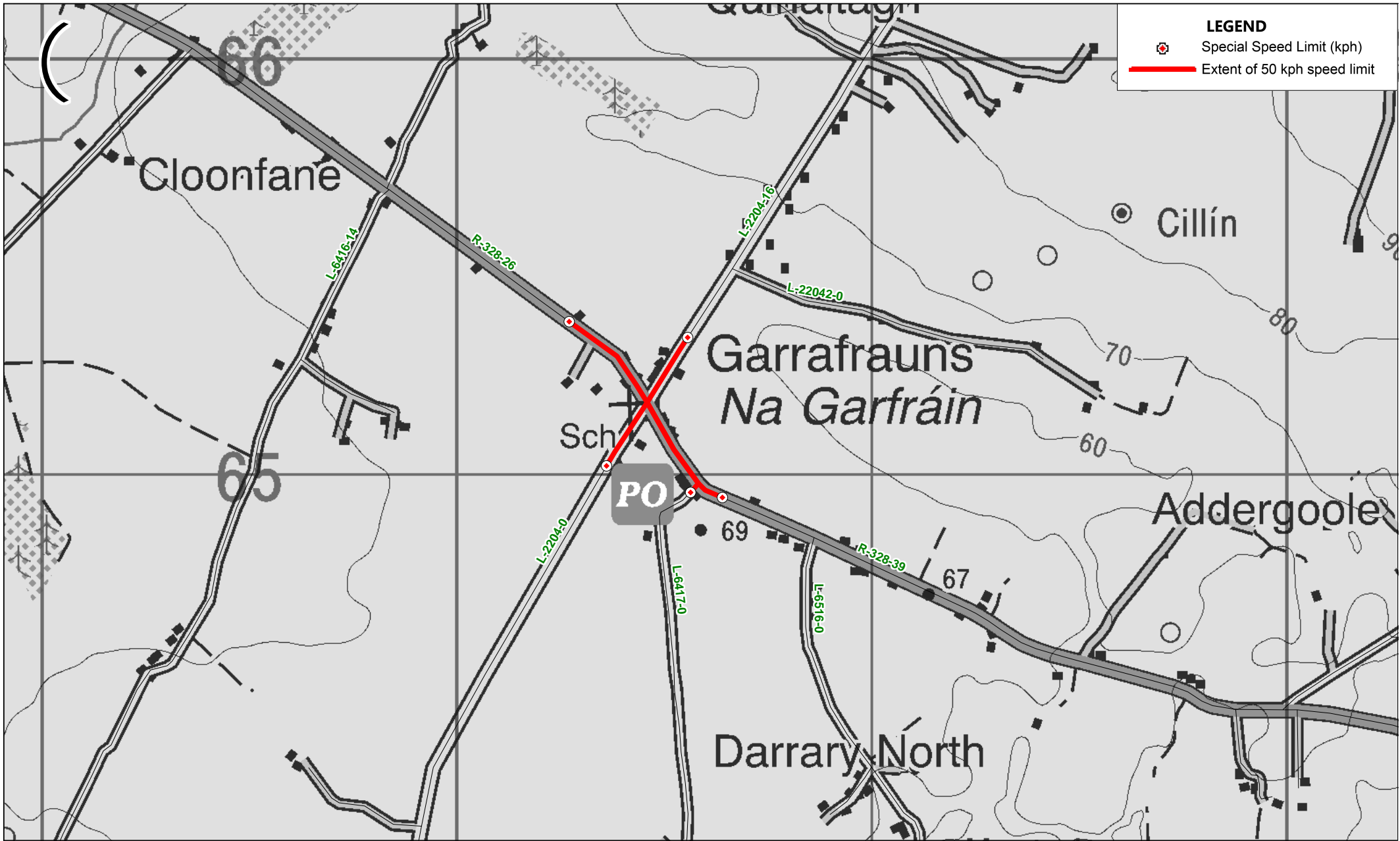
ROAD TRAFFIC SPECIAL SPEED LIMITS COUNTY GALWAY BYE-LAWS 2018

 <p>© Ordnance Survey Ireland. All rights reserved. Licence number 2010/18CCMA/Galway County Council.</p>	<p>BYE-LAW REFERENCE(S):</p>	<p>MUNICIPAL DISTRICT:</p>	<p>LOCATION:</p>	<p>MAP No:</p>
	<p>T/50/8 (a)-(b), T/60/3 (a)-(c)</p>	<p>Tuam</p>	<p>Creggs</p>	<p>T 10</p>




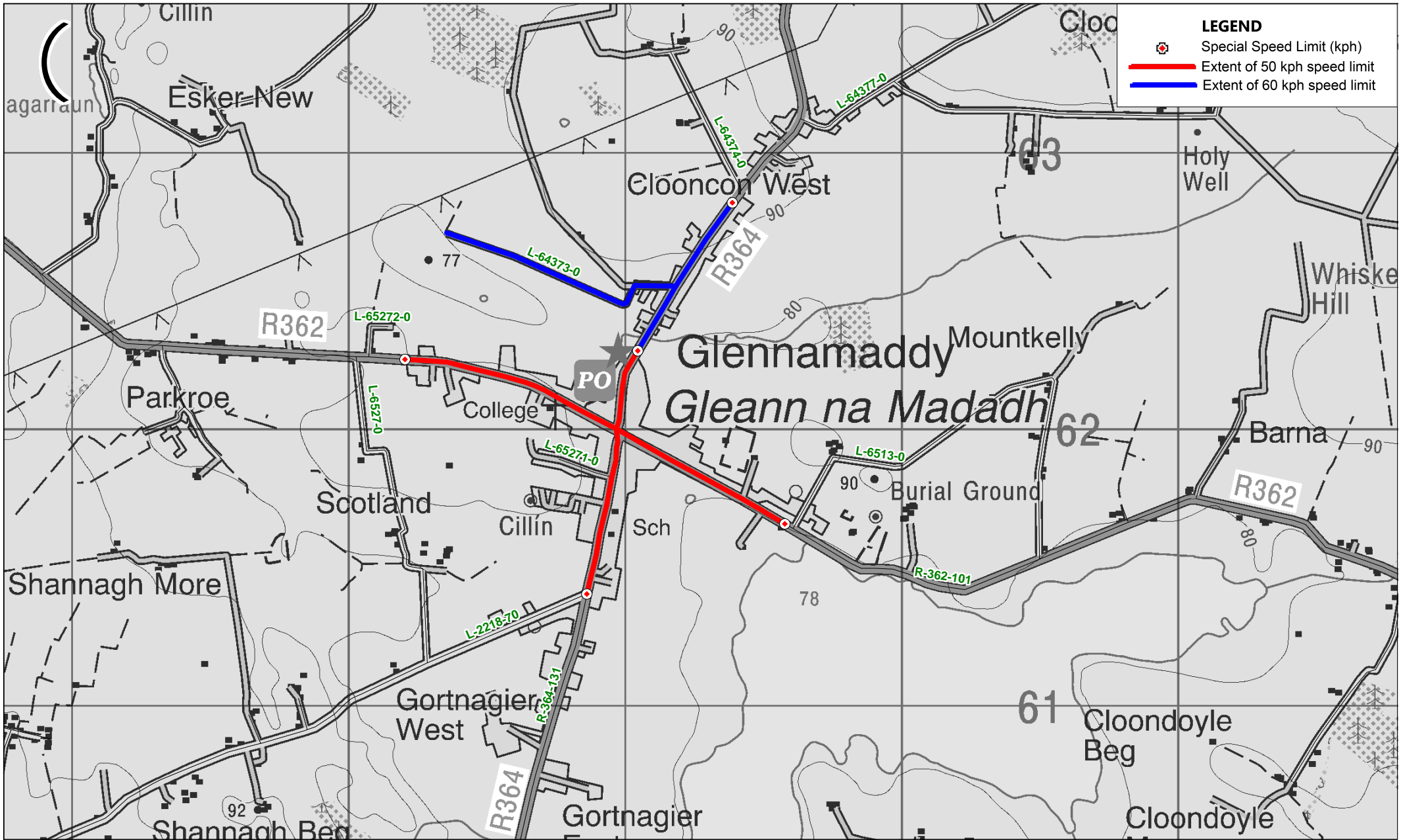
ROAD TRAFFIC SPECIAL SPEED LIMITS COUNTY GALWAY BYE-LAWS 2018

 <p>© Ordnance Survey Ireland. All rights reserved. Licence number 2010/18CCMA/Galway County Council.</p>	<p>BYE-LAW REFERENCE(S):</p>	<p>MUNICIPAL DISTRICT:</p>	<p>LOCATION:</p>	<p>MAP No:</p>
	<p>T/50/9 (a)-(f), T/60/4 (a), T/80/4 (a)-(b)</p>	<p>Tuam</p>	<p>Dunmore</p>	<p>T 11</p>




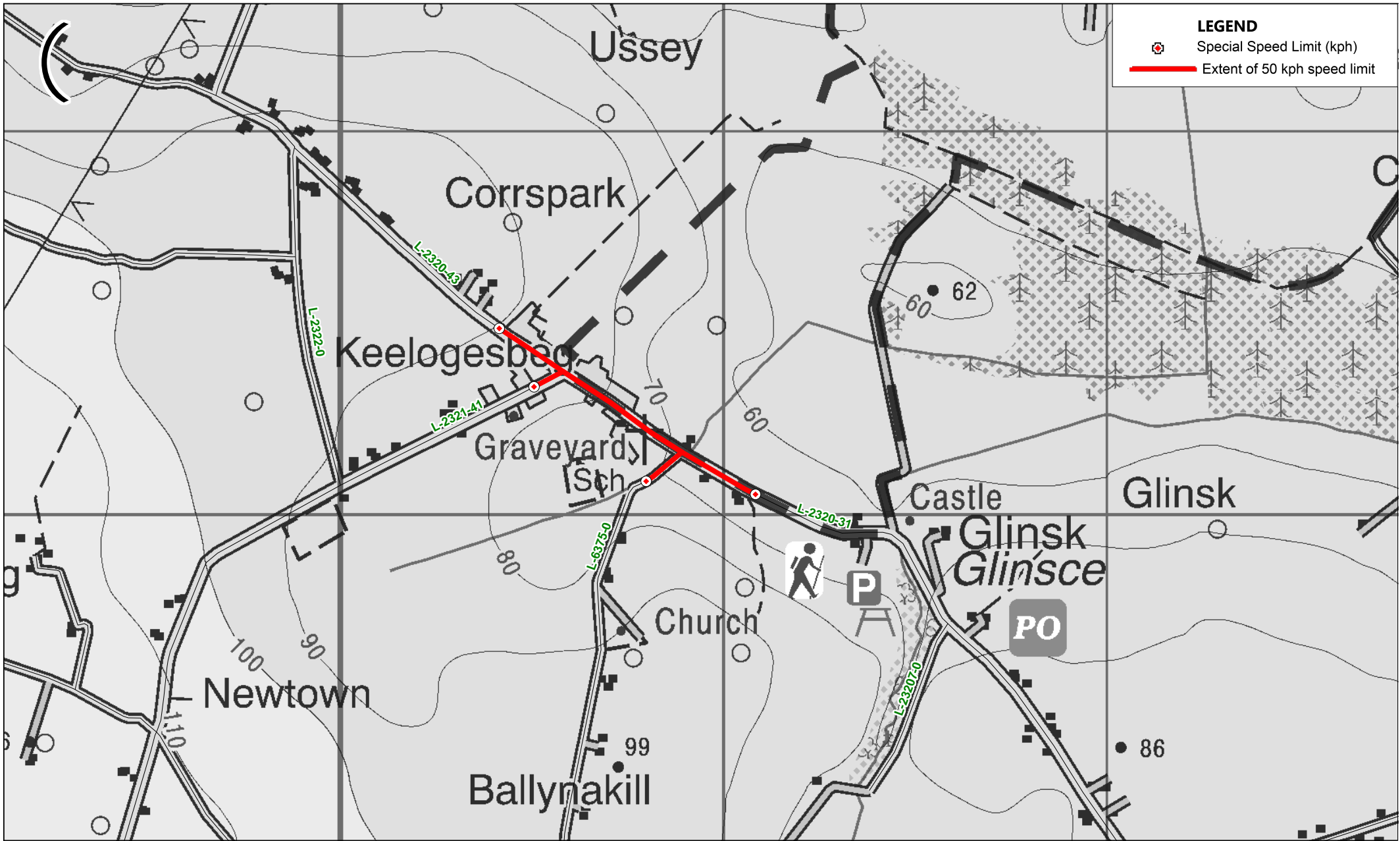
ROAD TRAFFIC SPECIAL SPEED LIMITS COUNTY GALWAY BYE-LAWS 2018

 <p>© Ordnance Survey Ireland. All rights reserved. Licence number 2010/18CCMA/Galway County Council.</p>	<p>BYE-LAW REFERENCE(S):</p>	<p>MUNICIPAL DISTRICT:</p>	<p>LOCATION:</p>	<p>MAP No:</p>
	<p>T/50/10 (a)-(c)</p>	<p>Tuam</p>	<p>Garrafrauns</p>	<p>T 12</p>





ROAD TRAFFIC SPECIAL SPEED LIMITS COUNTY GALWAY BYE-LAWS 2018


 <p>© Ordnance Survey Ireland. All rights reserved. Licence number 2010/18CCMA/Galway County Council.</p>	<p>BYE-LAW REFERENCE(S):</p> <p>T/50/11 (a)-(b), T/60/5 (a)-(b)</p>	<p>MUNICIPAL DISTRICT:</p> <p>Tuam</p>	<p>LOCATION:</p> <p>Glennamaddy</p>	<p>MAP No:</p> <p>T 13</p>

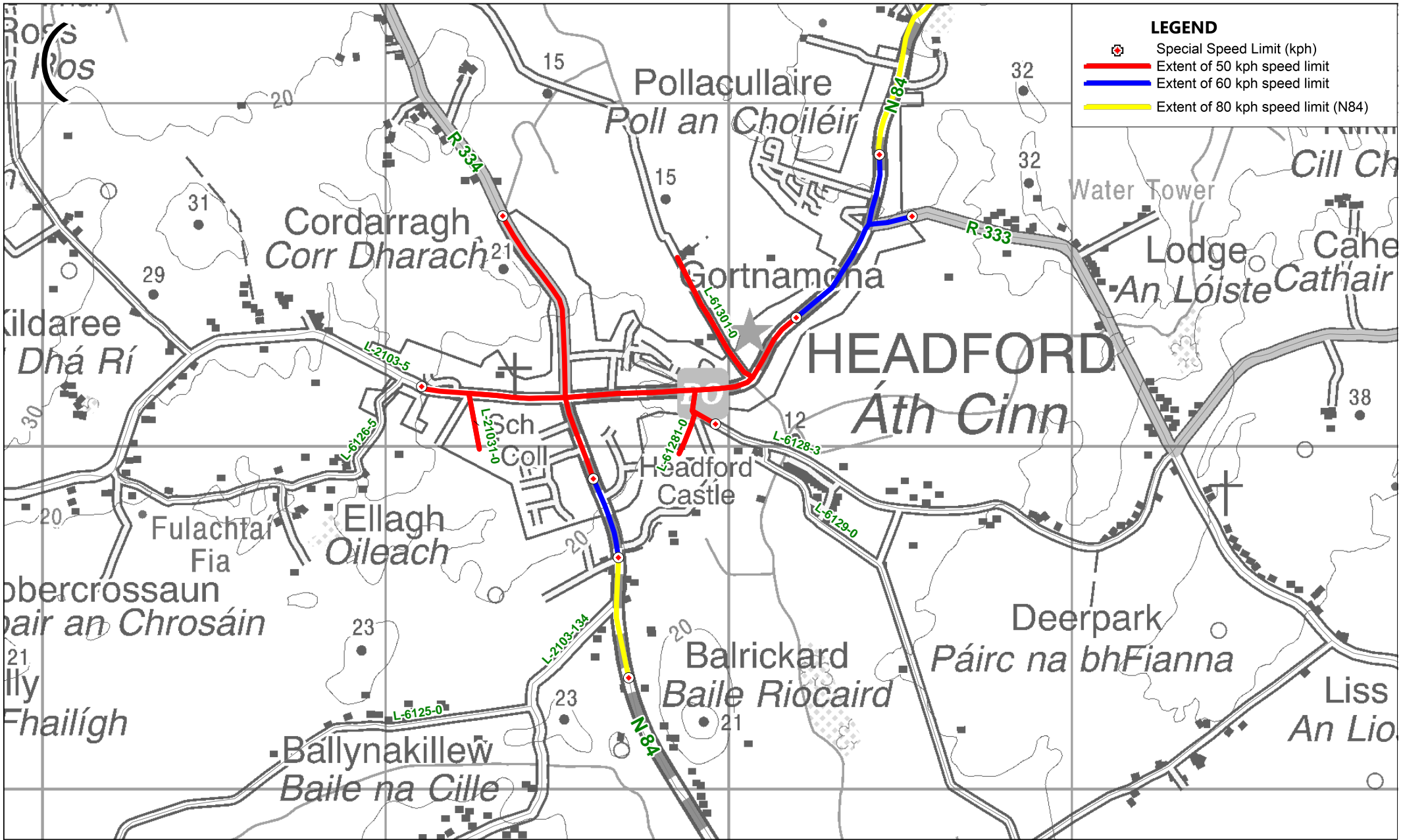


LEGEND


-  Special Speed Limit (kph)
-  Extent of 50 kph speed limit

ROAD TRAFFIC SPECIAL SPEED LIMITS COUNTY GALWAY BYE-LAWS 2018

 <p>© Ordnance Survey Ireland. All rights reserved. Licence number 2010/18CCMA/Galway County Council.</p>	<p>BYE-LAW REFERENCE(S):</p>	<p>MUNICIPAL DISTRICT:</p>	<p>LOCATION:</p>	<p>MAP No:</p>
	<p>T/50/12 (a)-(c)</p>	<p>Tuam</p>	<p>Glinsk (Keelogesbeg)</p>	<p>T 14</p>




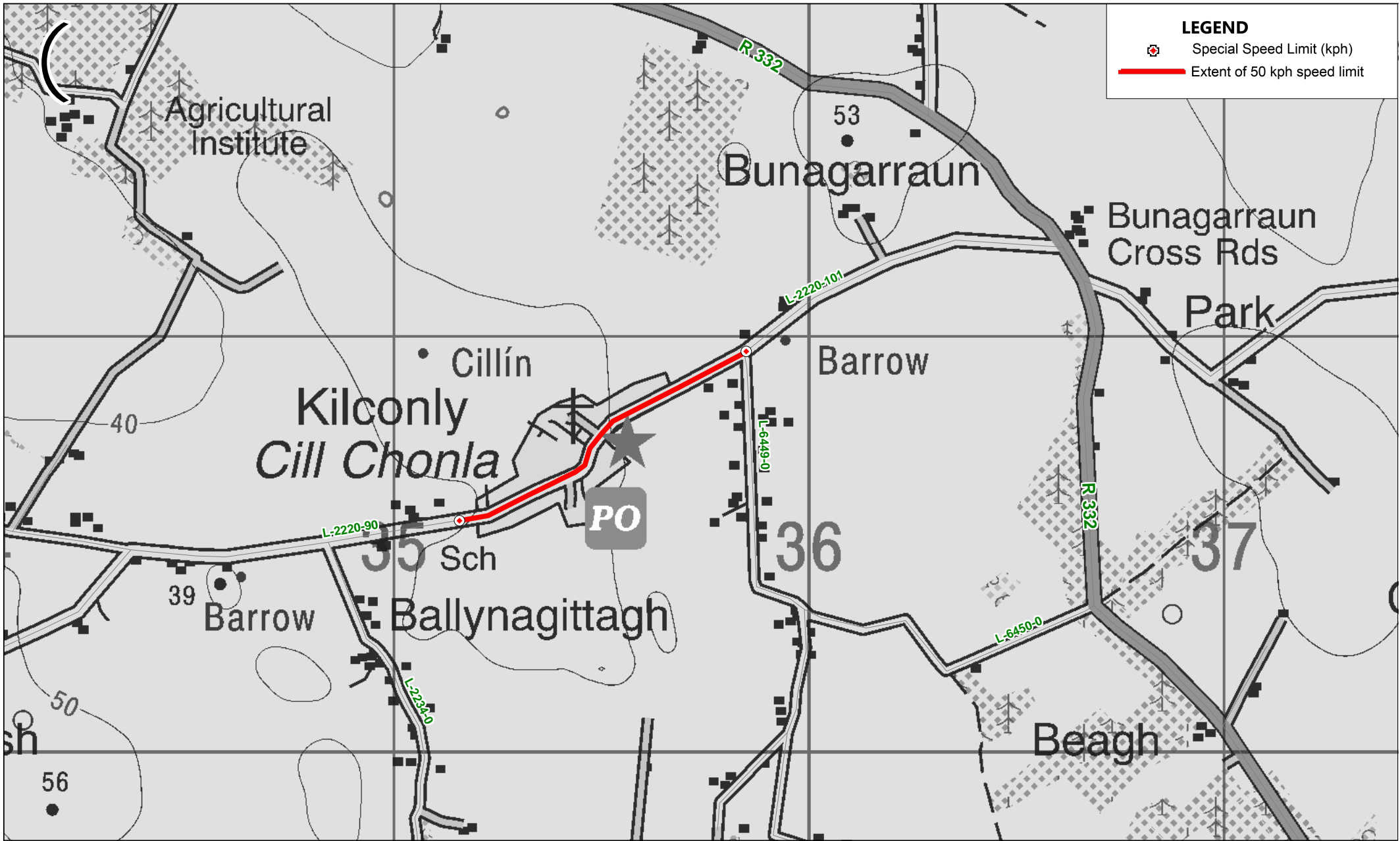
ROAD TRAFFIC SPECIAL SPEED LIMITS COUNTY GALWAY BYE-LAWS 2018

 <p>© Ordnance Survey Ireland. All rights reserved. Licence number 2010/18CCMA/Galway County Council.</p>	<p>BYE-LAW REFERENCE(S):</p>	<p>MUNICIPAL DISTRICT:</p>	<p>LOCATION:</p>	<p>MAP No:</p>
	<p>T/50/13 (a)-(h), T/60/6 (a)-(c), T/80/5 (a)-(b)</p>	<p>Tuam</p>	<p>Headford</p>	<p>T 15</p>




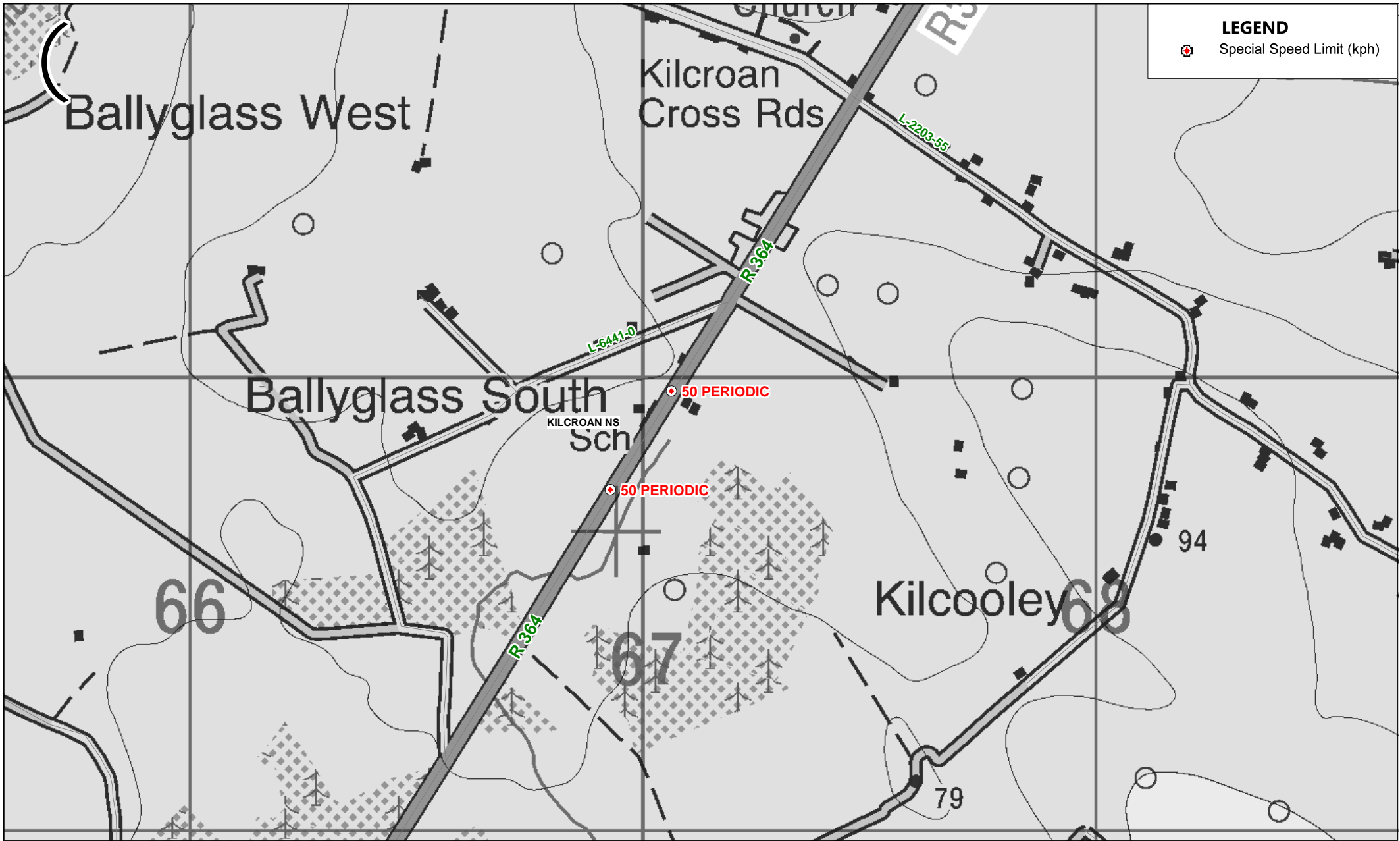
ROAD TRAFFIC SPECIAL SPEED LIMITS COUNTY GALWAY BYE-LAWS 2018

 <p>© Ordnance Survey Ireland. All rights reserved. Licence number 2010/18CCMA/Galway County Council.</p>	<p>BYE-LAW REFERENCE(S):</p>	<p>MUNICIPAL DISTRICT:</p>	<p>LOCATION:</p>	<p>MAP No:</p>
	<p>T/60/7 (a)-(c)</p>	<p>Tuam</p>	<p>Kilbannon</p>	<p>T 16</p>




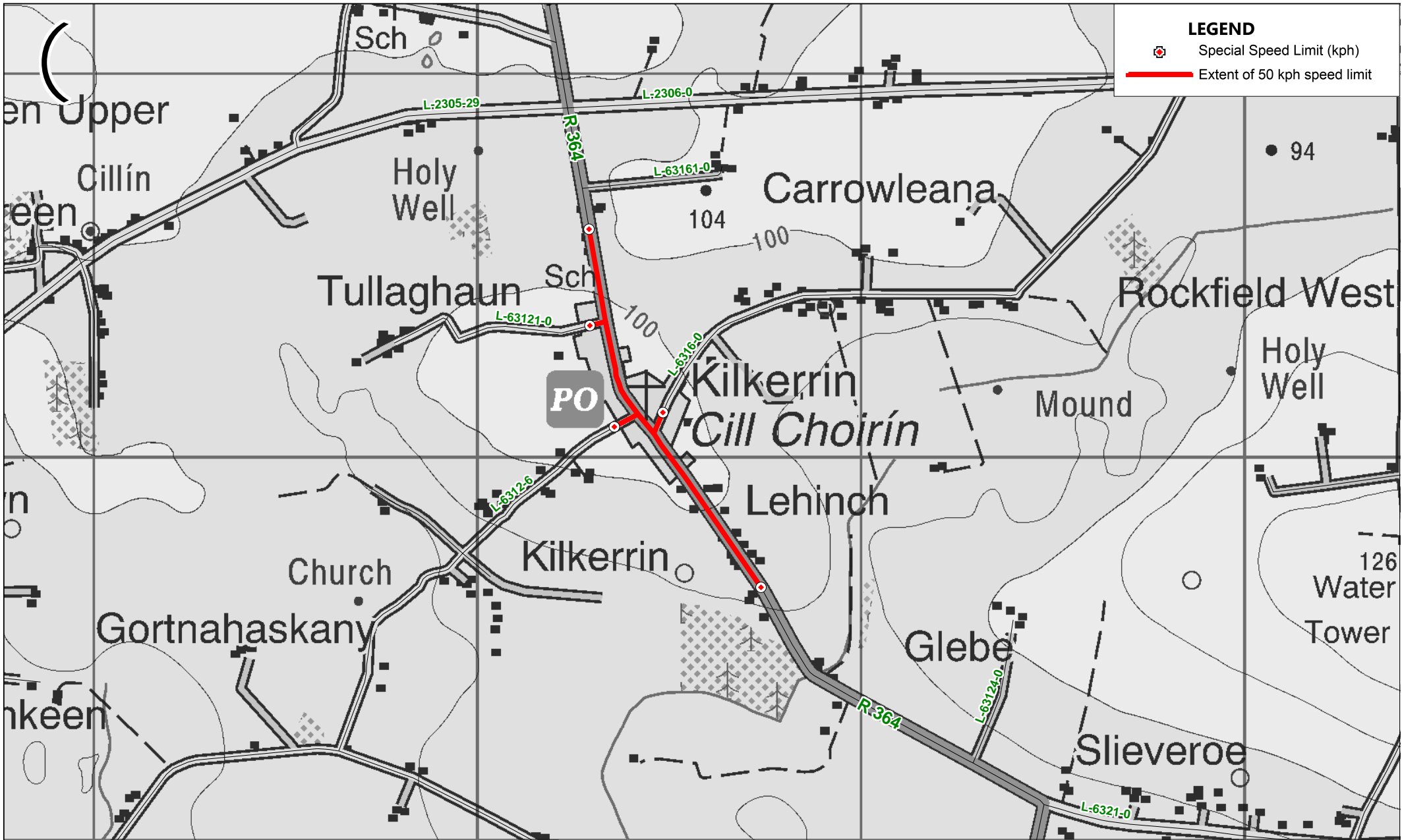
ROAD TRAFFIC SPECIAL SPEED LIMITS COUNTY GALWAY BYE-LAWS 2018

 <p>© Ordnance Survey Ireland. All rights reserved. Licence number 2010/18CCMA/Galway County Council.</p>	<p>BYE-LAW REFERENCE(S):</p>	<p>MUNICIPAL DISTRICT:</p>	<p>LOCATION:</p>	<p>MAP No:</p>
	<p>T/50/14 (a)</p>	<p>Tuam</p>	<p>Kilconly</p>	<p>T 17</p>




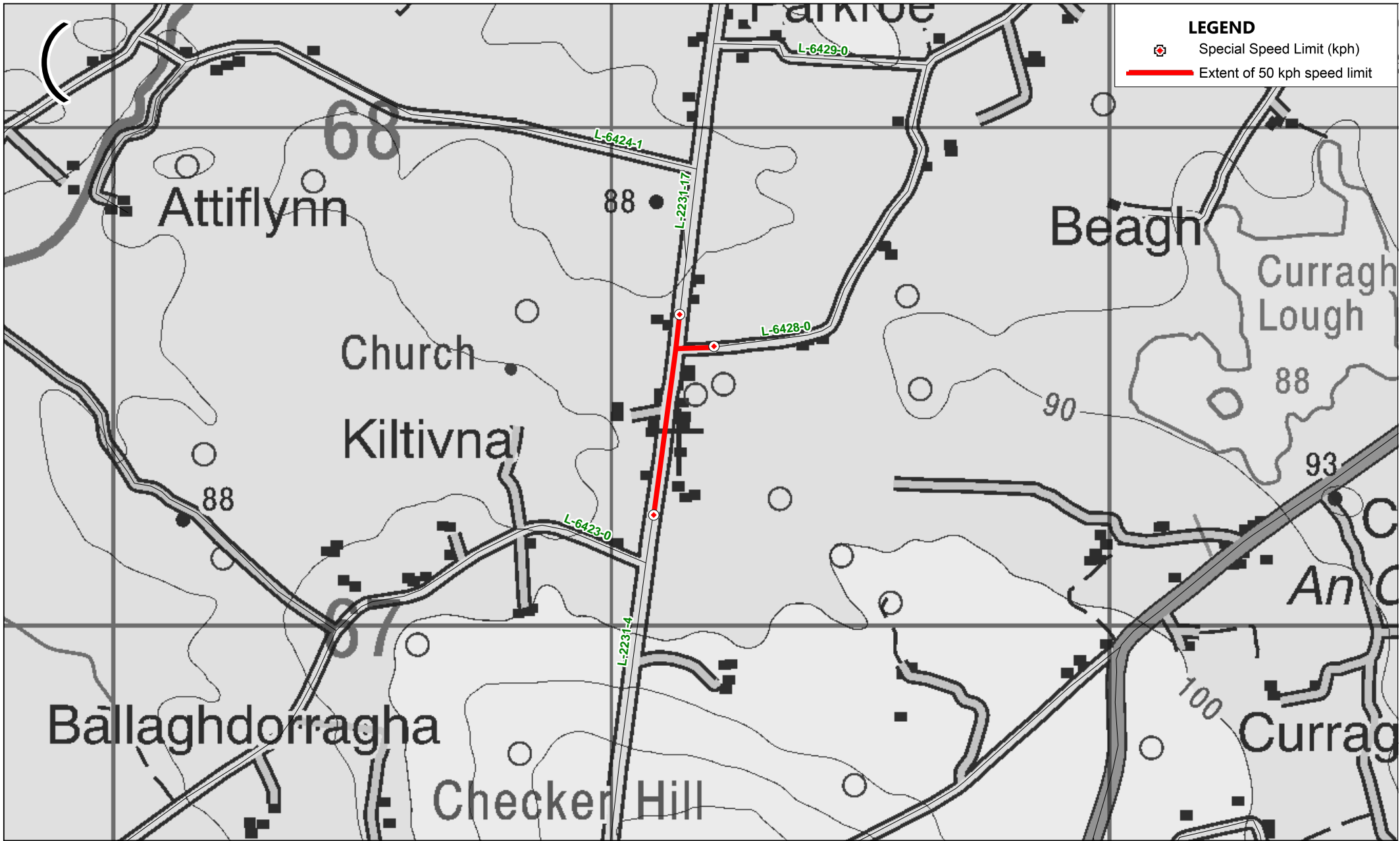
ROAD TRAFFIC SPECIAL SPEED LIMITS COUNTY GALWAY BYE-LAWS 2018

 <p>© Ordnance Survey Ireland. All rights reserved. Licence number 2010/18CCMA/Galway County Council.</p>	<p>BYE-LAW REFERENCE(S):</p>	<p>MUNICIPAL DISTRICT:</p>	<p>LOCATION:</p>	<p>MAP No:</p>
	<p>T/P/5</p>	<p>Tuam</p>	<p>Kilcroan NS</p>	<p>T 18</p>




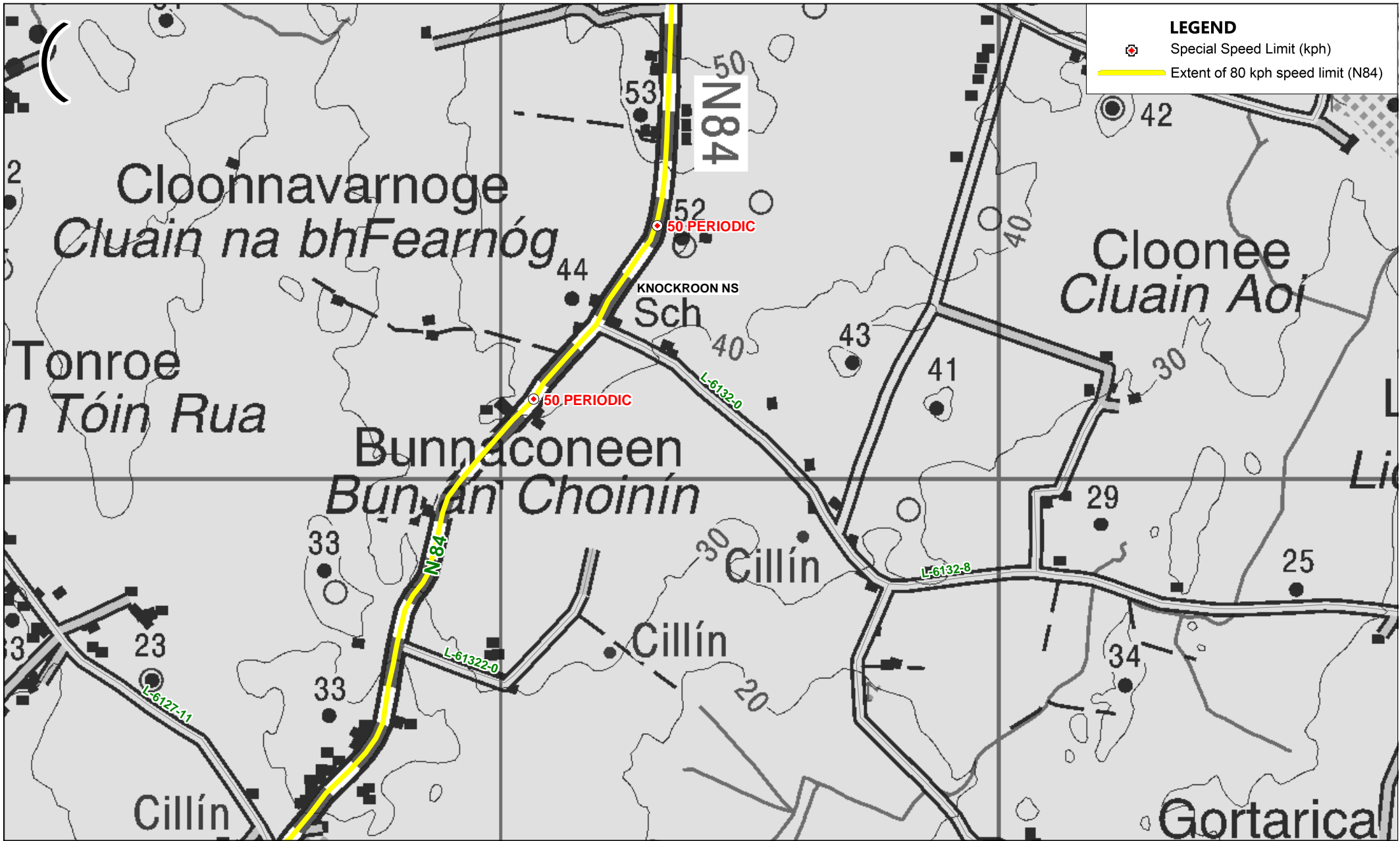
ROAD TRAFFIC SPECIAL SPEED LIMITS COUNTY GALWAY BYE-LAWS 2018

 <p>© Ordnance Survey Ireland. All rights reserved. Licence number 2010/18CCMA/Galway County Council.</p>	<p>BYE-LAW REFERENCE(S):</p>	<p>MUNICIPAL DISTRICT:</p>	<p>LOCATION:</p>	<p>MAP No:</p>
	<p>T/50/15 (a)-(d)</p>	<p>Tuam</p>	<p>Kilkerrin</p>	<p>T 19</p>





ROAD TRAFFIC SPECIAL SPEED LIMITS COUNTY GALWAY BYE-LAWS 2018


 <p>© Ordnance Survey Ireland. All rights reserved. Licence number 2010/18CCMA/Galway County Council.</p>	<p>BYE-LAW REFERENCE(S):</p>	<p>MUNICIPAL DISTRICT:</p>	<p>LOCATION:</p>	<p>MAP No:</p>
	<p>T/50/16 (a)-(b)</p>	<p>Tuam</p>	<p>Kiltivna</p>	<p>T 20</p>

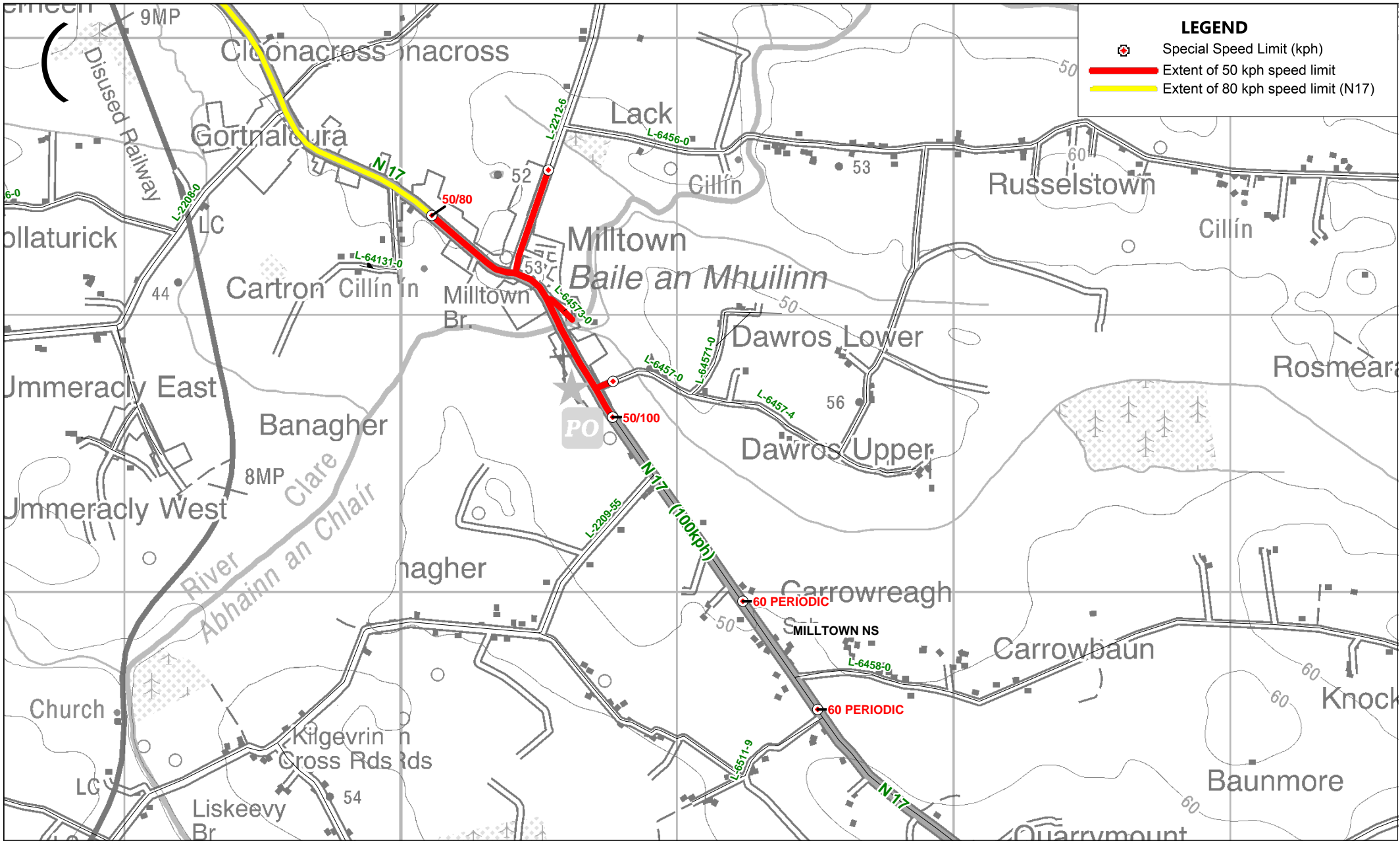


LEGEND


-  Special Speed Limit (kph)
-  Extent of 80 kph speed limit (N84)

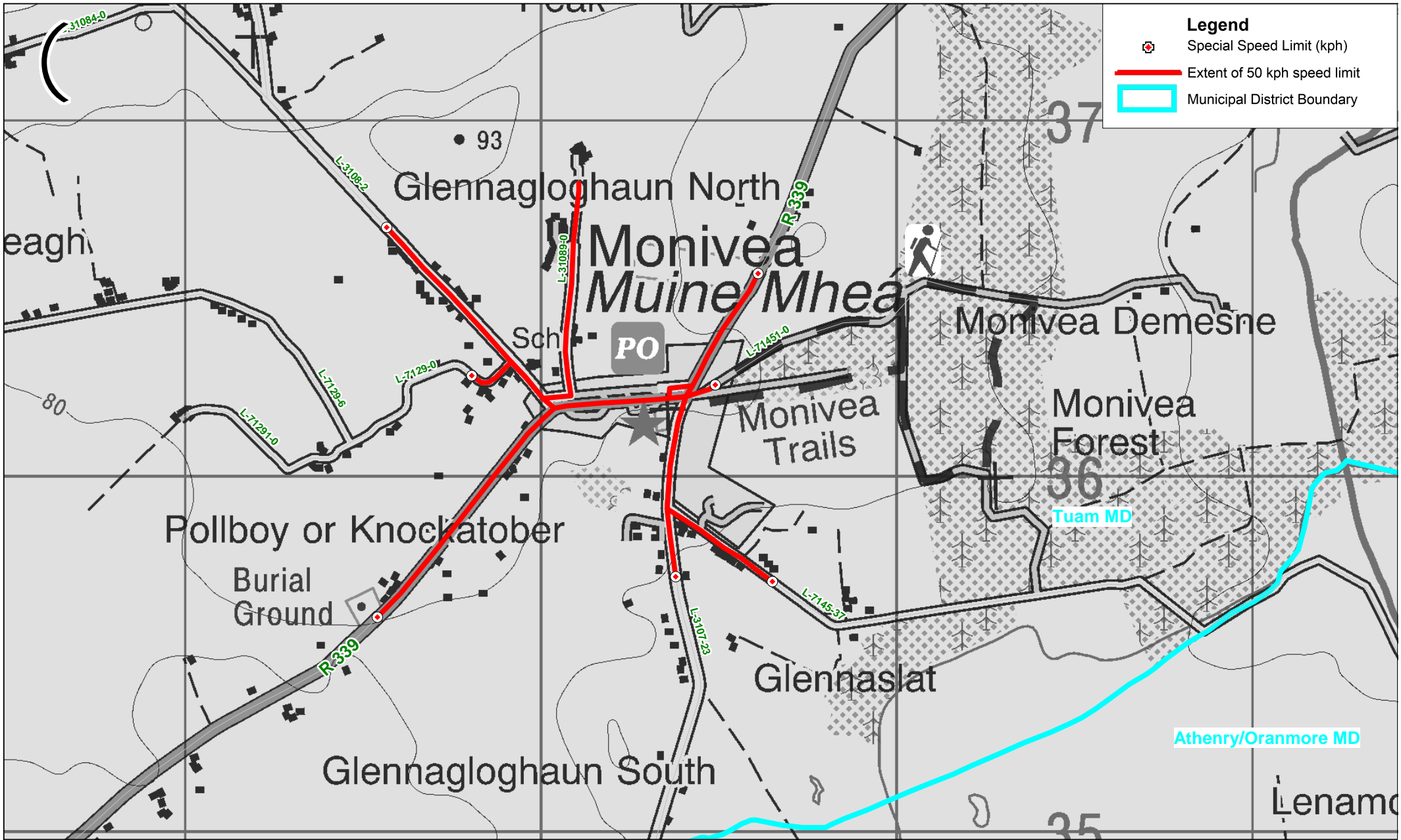
ROAD TRAFFIC SPECIAL SPEED LIMITS COUNTY GALWAY BYE-LAWS 2018

 <p>© Ordnance Survey Ireland. All rights reserved. Licence number 2010/18CCMA/Galway County Council.</p>	<p>BYE-LAW REFERENCE(S):</p>	<p>MUNICIPAL DISTRICT:</p>	<p>LOCATION:</p>	<p>MAP No:</p>
	<p>T/P/4</p>	<p>Tuam</p>	<p>Knockroon NS</p>	<p>T 21</p>




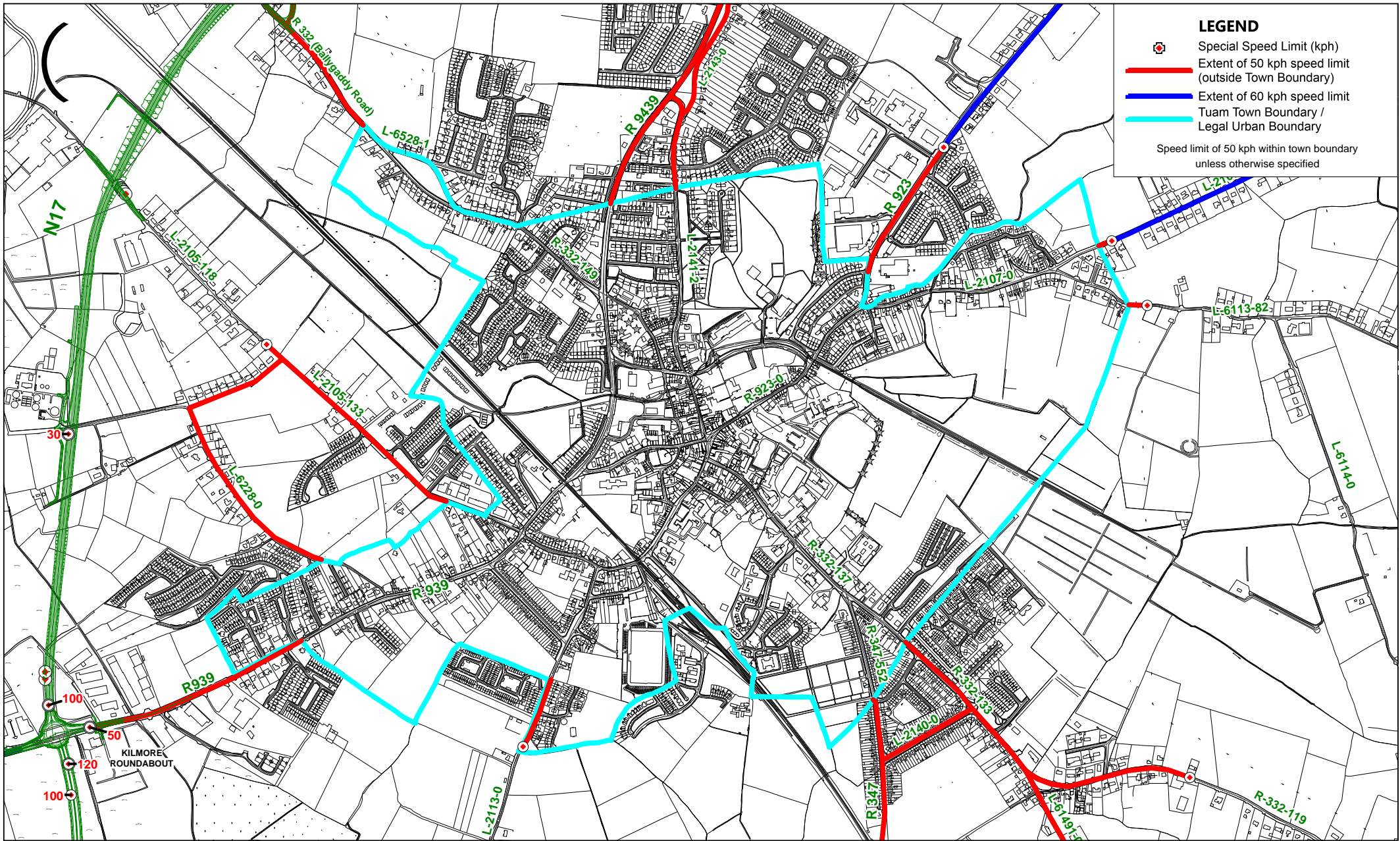
ROAD TRAFFIC SPECIAL SPEED LIMITS COUNTY GALWAY BYE-LAWS 2018

 <p>© Ordnance Survey Ireland. All rights reserved. Licence number 2010/18CCMA/Galway County Council.</p>	<p>BYE-LAW REFERENCE(S):</p>	<p>MUNICIPAL DISTRICT:</p>	<p>LOCATION:</p>	<p>MAP No:</p>
	<p>T/50/17 (a)-(e), T/80/1 (a), T/P/6</p>	<p>Tuam</p>	<p>Milltown</p>	<p>T 22</p>




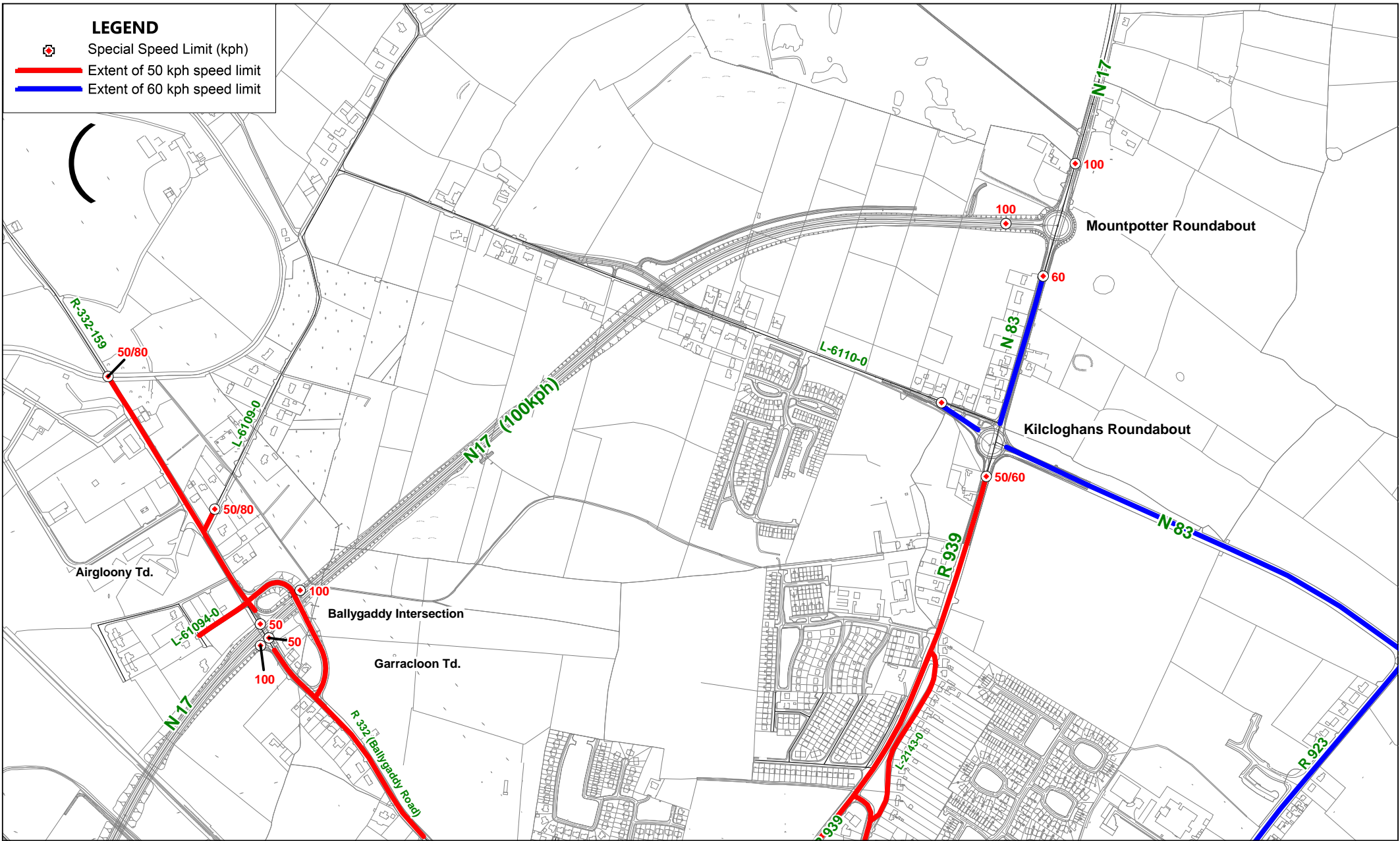
ROAD TRAFFIC SPECIAL SPEED LIMITS COUNTY GALWAY BYE-LAWS 2018

 <p>© Ordnance Survey Ireland. All rights reserved. Licence number 2010/18CCMA/Galway County Council.</p>	<p>BYE-LAW REFERENCE(S):</p>	<p>MUNICIPAL DISTRICT:</p>	<p>LOCATION:</p>	<p>MAP No:</p>
	<p>T/50/18 (a)-(h)</p>	<p>Tuam</p>	<p>Monivea</p>	<p>T 23</p>




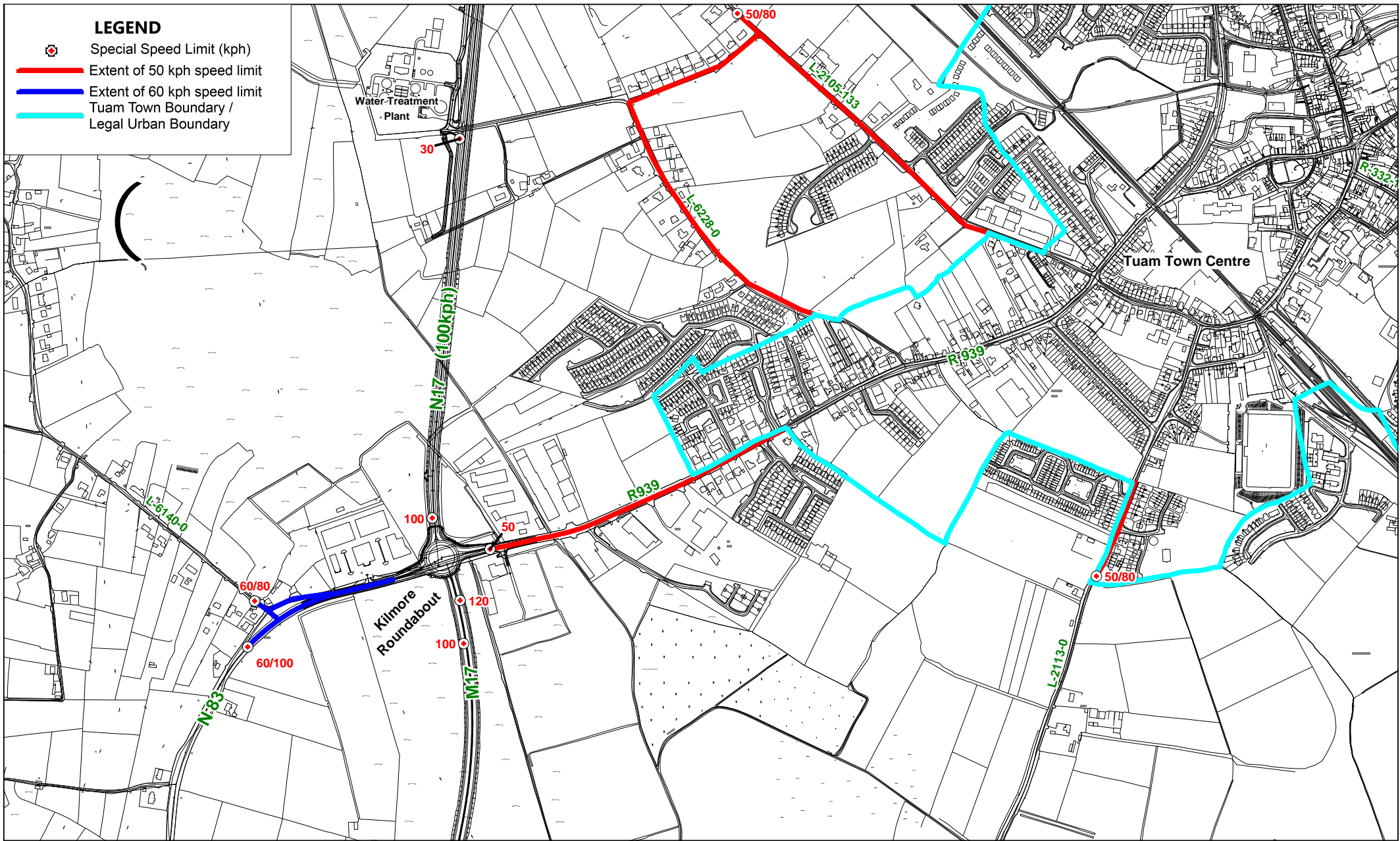
ROAD TRAFFIC SPECIAL SPEED LIMITS COUNTY GALWAY BYE-LAWS 2018

 <p>© Ordnance Survey Ireland. All rights reserved. Licence number 2010/18CCMA/Galway County Council.</p>	<p>BYE-LAW REFERENCE(S):</p> <p>T/30/7 (a)-(b), T/50/19 (a)-(q), T/60/8 (a)-(f), T/100/1 (a)</p>	<p>MUNICIPAL DISTRICT:</p> <p>Tuam</p>	<p>LOCATION:</p> <p>Tuam Town (Centre)</p>	<p>MAP No:</p> <p>T 24A</p>




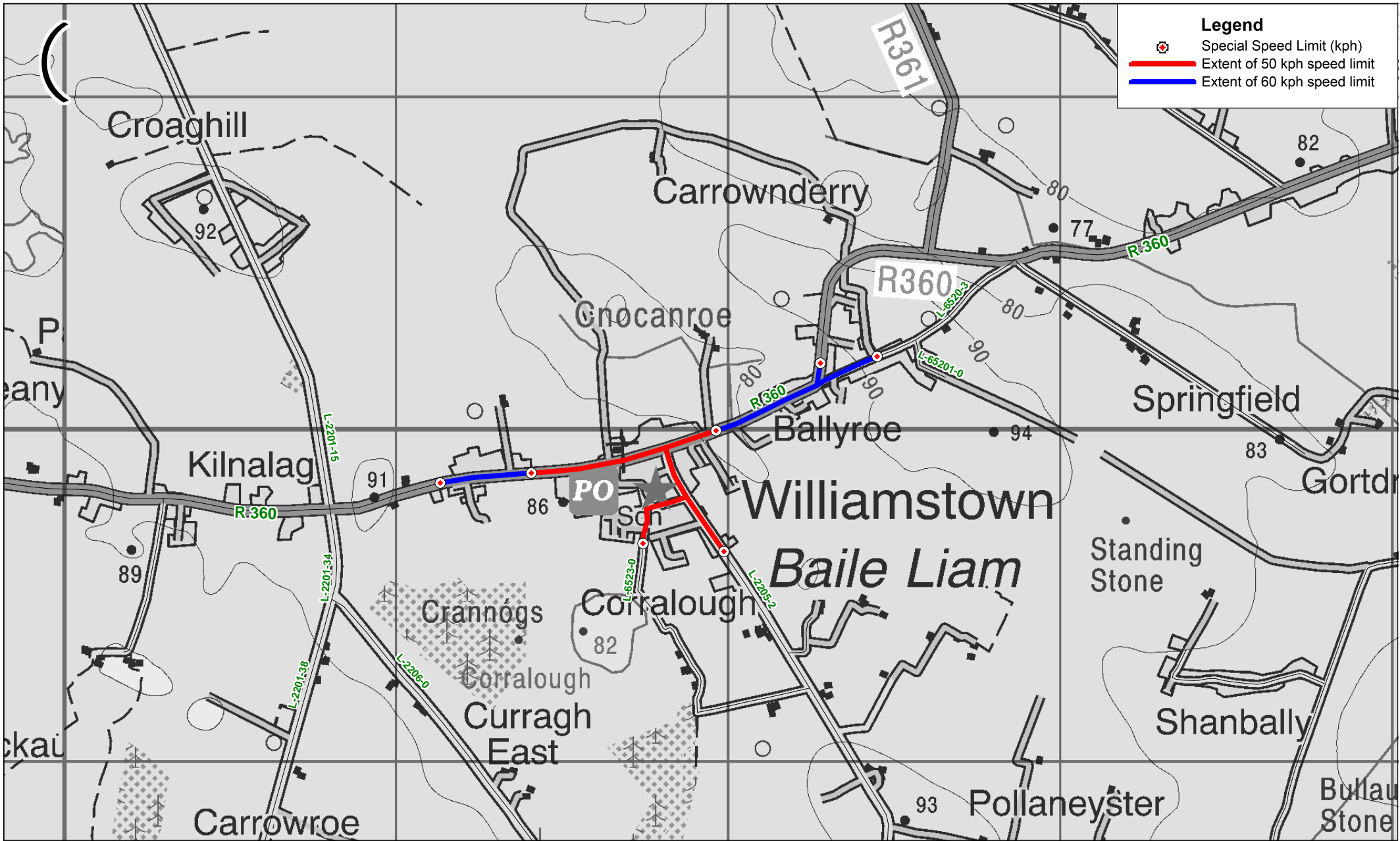
ROAD TRAFFIC SPECIAL SPEED LIMITS COUNTY GALWAY BYE-LAWS 2018

 <p>© Ordnance Survey Ireland. All rights reserved. Licence number 2010/18CCMA/Galway County Council.</p>	<p>BYE-LAW REFERENCE(S):</p> <p>T/50/19, T/50/20 (a)-(b), T/60/8</p>	<p>MUNICIPAL DISTRICT:</p> <p>Tuam</p>	<p>LOCATION:</p> <p>Tuam Town North</p>	<p>MAP No:</p> <p>T 24B</p>




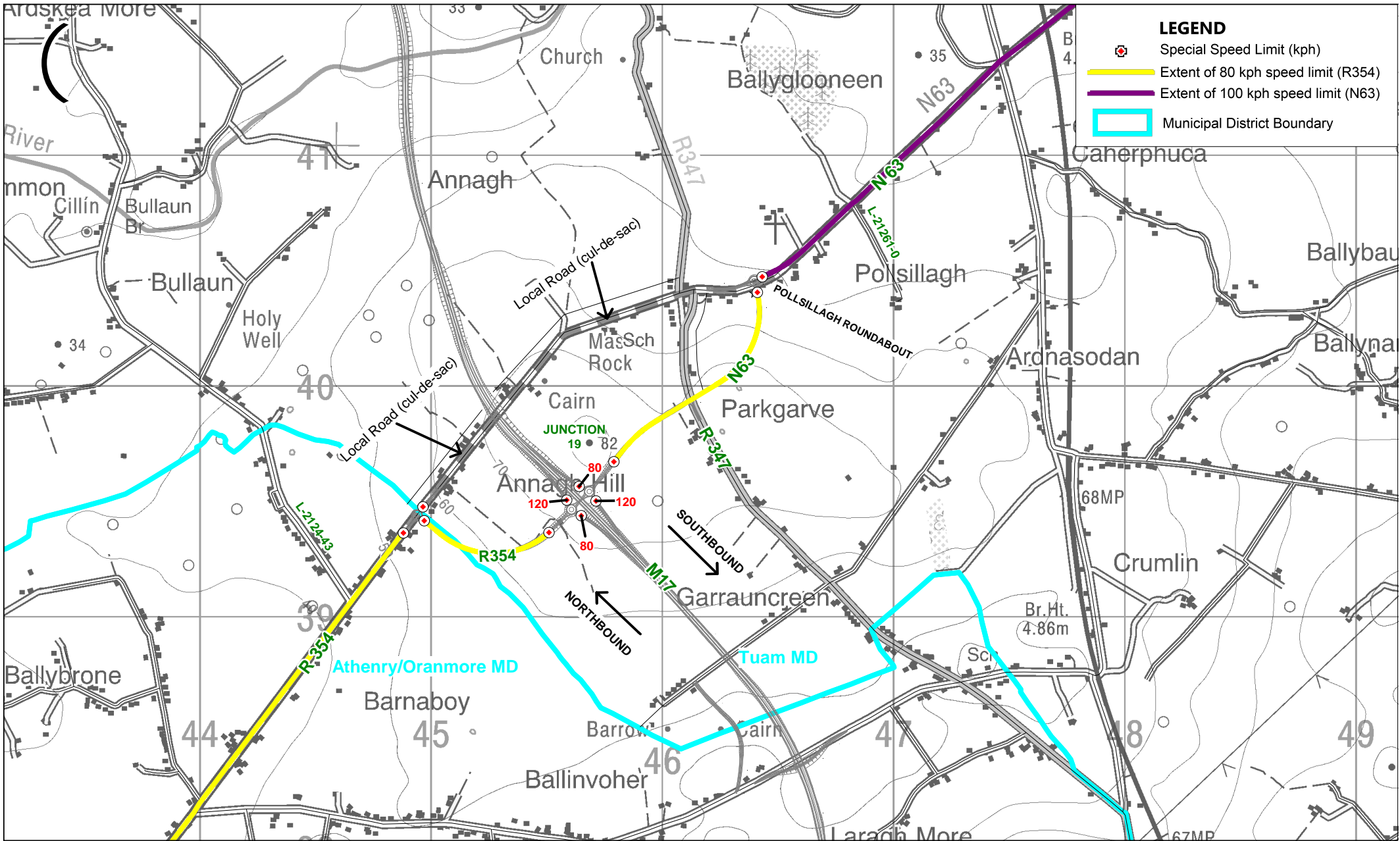
ROAD TRAFFIC SPECIAL SPEED LIMITS COUNTY GALWAY BYE-LAWS 2018

 <p>© Ordnance Survey Ireland. All rights reserved. Licence number 2010/18CCMA/Galway County Council.</p>	<p>BYE-LAW REFERENCE(S):</p> <p>T/30/7 (a)-(b), T/50/19, T/60/8, T/100/1 (a)</p>	<p>MUNICIPAL DISTRICT:</p> <p>Tuam</p>	<p>LOCATION:</p> <p>Tuam Town - South</p>	<p>MAP No:</p> <p>T 24C</p>




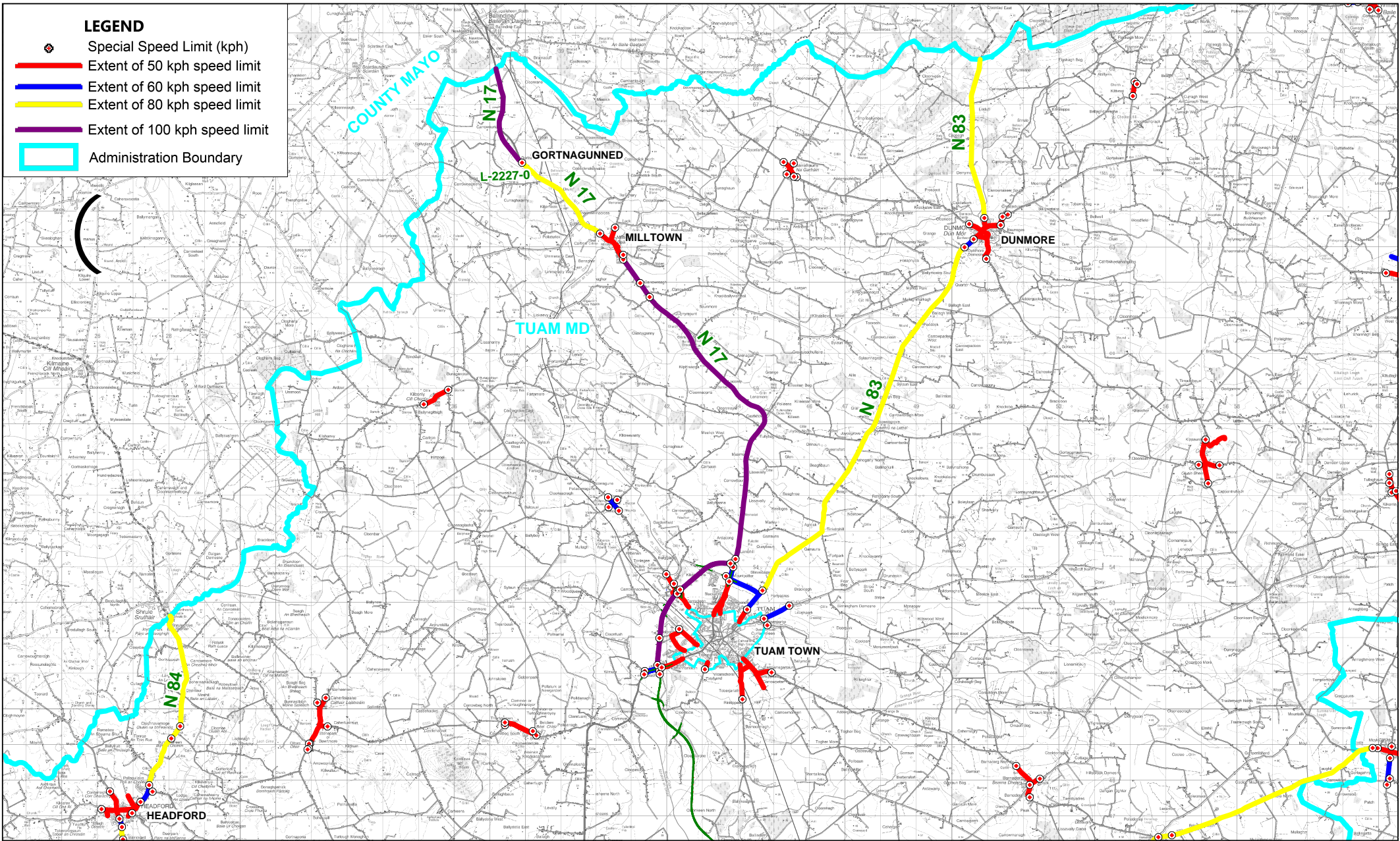
ROAD TRAFFIC SPECIAL SPEED LIMITS COUNTY GALWAY BYE-LAWS 2018

 Comhairle Chontae na Gaillimhe Galway County Council	© Ordnance Survey Ireland. All rights reserved. Licence number 2010/18CCMA/Galway County Council.	BYE-LAW REFERENCE(S):	MUNICIPAL DISTRICT:	LOCATION:	MAP No:
		T/50/21 (a)-(d), T/60/19 (a)-(c)	Tuam	Williamstown	T 25




ROAD TRAFFIC SPECIAL SPEED LIMITS COUNTY GALWAY BYE-LAWS 2018

 © Ordnance Survey Ireland. All rights reserved. Licence number 2010/18CCMA/Galway County Council.	BYE-LAW REFERENCE(S): T/80/2 (a)-(d)	MUNICIPAL DISTRICT: Tuam	LOCATION: M17, Junction 19 at Annagh Hill	MAP No: T 26



ROAD TRAFFIC SPECIAL SPEED LIMITS COUNTY GALWAY BYE-LAWS 2018

 <p>© Ordnance Survey Ireland. All rights reserved. Licence number 2010/18CCMA/Galway County Council.</p>	<p>BYE-LAW REFERENCE(S):</p> <p>T/80/1, T/80/4, T/80/5</p>	<p>MUNICIPAL DISTRICT:</p> <p>Tuam</p>	<p>LOCATION:</p> <p>N17, N83 & N84 Roads North to County Border</p>	<p>MAP No:</p> <p>T 27</p>